HYDROGRAPHIC S
FILE NUMB
76 P-5

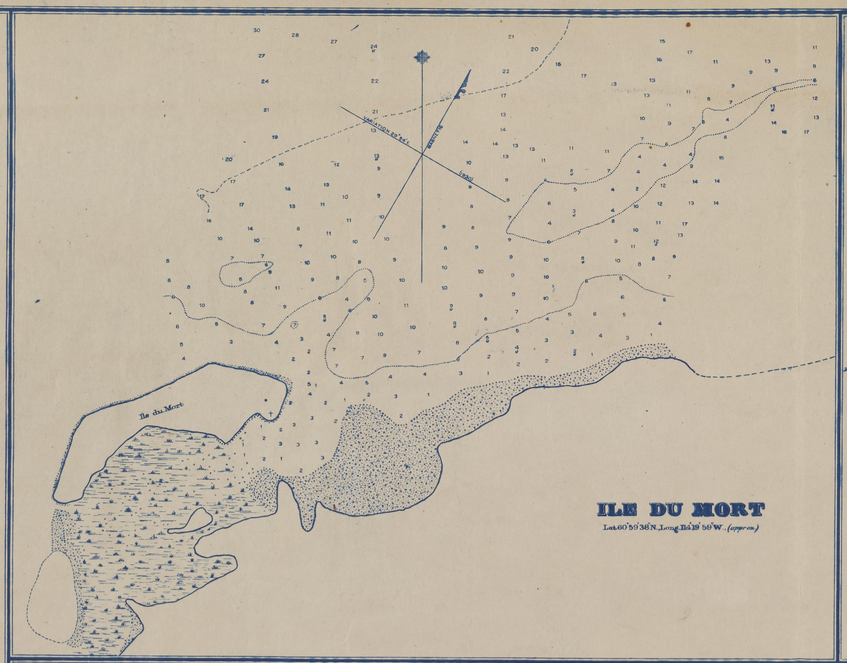

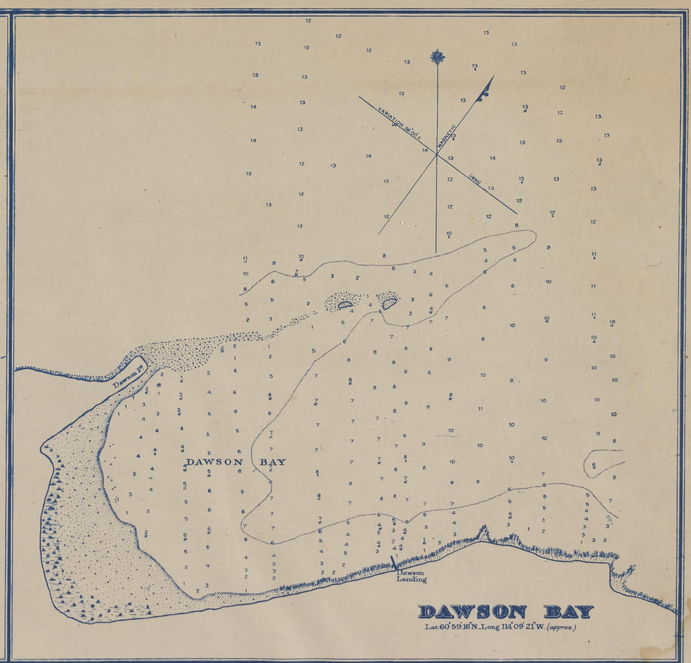

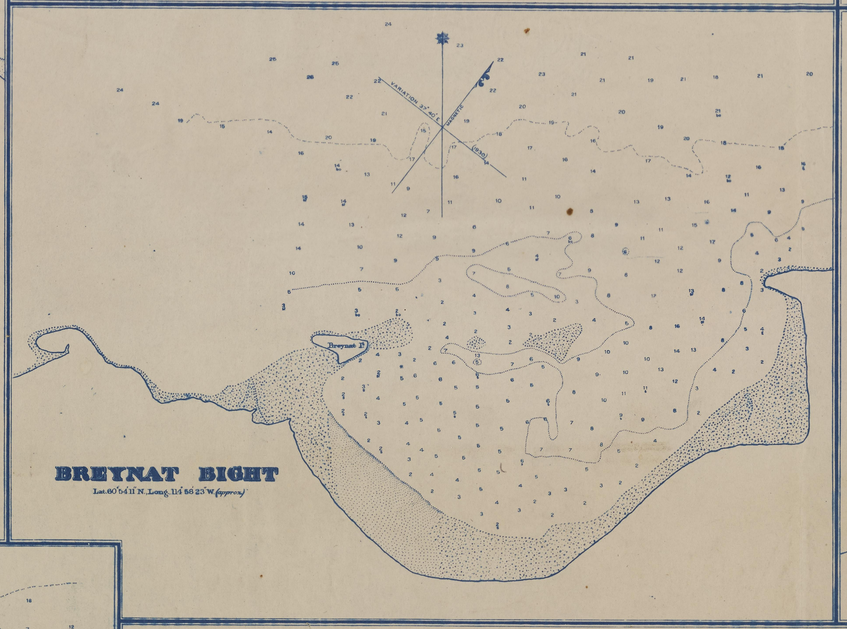

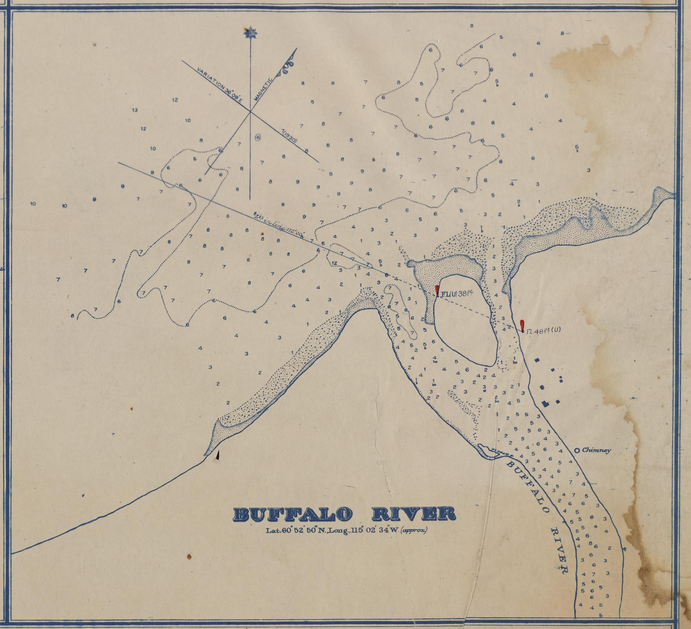

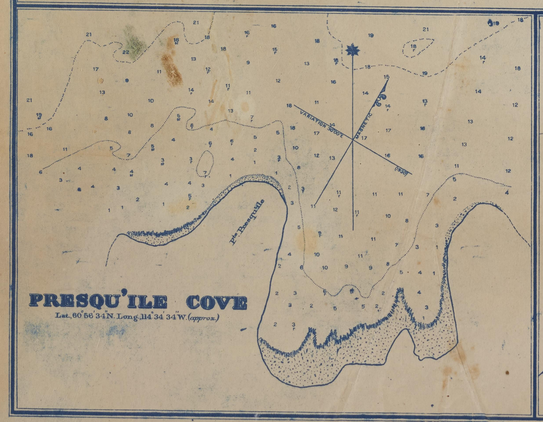

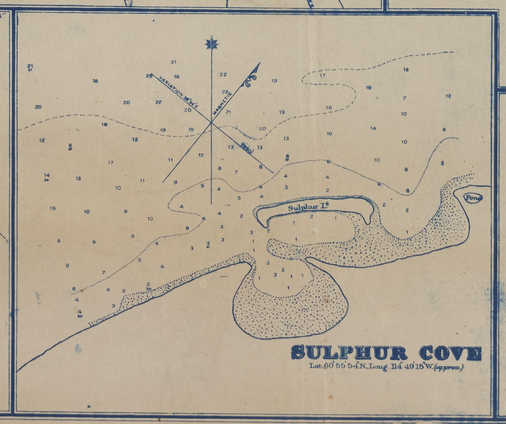

CANADA

NORTHWEST TERRITORIES

GREAT SLAVE LAKE

PLANS OF HARBOURS

Surveyed by M.F.C.G. Smith, assisted by M.F.W.E. Young

1929

Published under the orders of

The Honourable The Minister of Mines and Resources of Canada

All bearings are true thus 295°15' and are given from seaward

Magnetic Variation decreasing about 3 annually

SOUNDINGS in FEET

The datum of soundings is that of Low Water which corresponds to 14.43 feet below top of Observation Pier at Resolution.

Natural Scale: 1:20

Scale of Feet

500 0 500 1000 1500 2000 2500

Small Corrections ... APR 1 - 35

Published by the Hydrographic and Map Service, Surveys and Engineering Branch, Department of Mines and Resources, Ottawa, April 1930

First Edition 1932

6371
Old Number P-2171