59892281

GREENLAND 1:500,000

For use by
War and Navy Department Agencies only
Not for sale or distribution

UPERNAVIK

SECOND EDITION-AMS 2

SHEET NS 21 & 22 SW

GLOSSARY

Bugt	bay
Fjord	fiord
Gletscher: Gl.	glacier
Halvö	peninsula
Isfjord	ice fiord
Land	land
Ö	island
Söndre	southern
Sund	sound

A.M.S. C401

First Edition (AMS 1), 1941.
Second Edition (AMS 2), 1944.

Prepared under the direction of the Chief of Engineers, U.S. Army, by the Army Map Service (SU), U.S. Army, Washington, D.C., 1944. Compiled from USAAF Regional Aeronautical Chart 1:1,000,000, USC&GS, Godhavn 1941. Information from Intelligence Reports.

Scale 1:500,000

10 8 6 4 2 0 10 20 Miles
10 8 6 4 2 0 10 20 30 Kilometers
10000 0 10000 20000 30000 Yards

TOPOGRAPHY IS SHOWN BY FORM LINES

POLYCONIC PROJECTION

FIFTY THOUSAND YARD WORLD POLYCONIC GRID, BAND VN, ZONE "H"
THE LAST THREE DIGITS OF THE GRID NUMBERS ARE OMITTED

NOTE: OFFICERS USING THIS MAP WILL MARK HEREON CORRECTIONS AND ADDITIONS WHICH COME TO THEIR ATTENTION AND MAIL DIRECT TO THE CHIEF OF ENGINEERS, WASHINGTON, D.C.

ARMY MAP SERVICE, U.S. ARMY, WASHINGTON, D.C., 134647
1944

LEGEND

District boundary
Principal settlement
Outpost
Dwelling place or isolated building
Inland ice, glacier

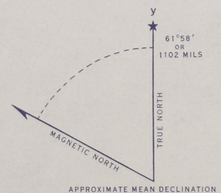

APPROXIMATE MEAN DECLINATION 1944
FOR CENTER OF SHEET
ANNUAL MAGNETIC CHANGE 15' DECREASE

Do not use diagram except to obtain numerical value of angles

HEIGHTS IN METERS

INDEX TO SOURCE AUTHORITIES

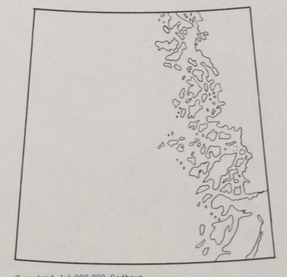

Greenland, 1:1,000,000 Godhavn

INDEX TO ADJOINING SHEETS

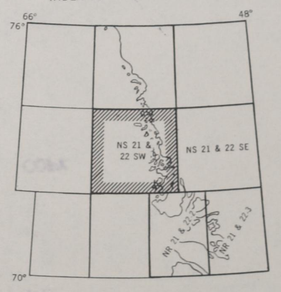

UPERNAVIK, GREENLAND
NORD TERRITORY
N7200-W5400/200x600

FOREIGN SET
U.S. ARMY MAP
G3380s 500 .U51