5989228

GREENLAND 1:500,000

For use by
War and Navy Department Agencies only
Not for sale or distribution

SUKKERTOPPEN

SECOND EDITION (AMS 2)

SHEET NQ 21 & 22-5

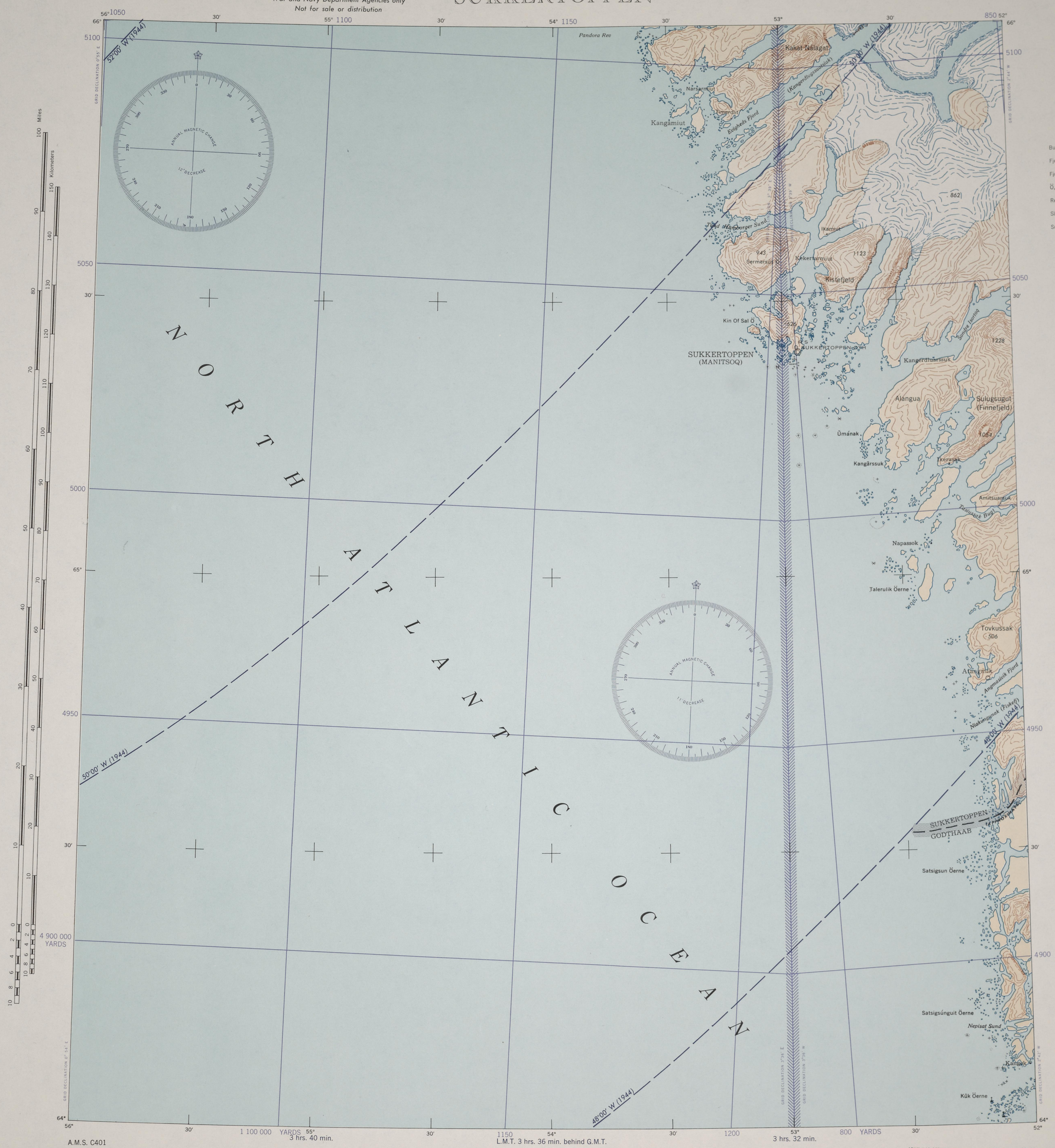

GLOSSARY

Bugt	bay
Fjeld	mountain
Fjord: Fj.	fiord
Ö, Öerne	island, islands
Rev	reef
Söndre	southern
Sund	sound

CONVERSION GRAPH
NOT at the scale of the map

Meters: 3,000; 2,500; 2,000; 1,500; 1,000; 500; 0
Feet: 10,000; 9,000; 8,000; 7,000; 6,000; 5,000; 4,000; 3,000; 2,000; 1,000; 0

A.M.S. C401

First Edition (AMS 1), 1941.
Second Edition (AMS 2), 1944.

Prepared under the direction of the Chief of Engineers, U.S. Army, by the Army Map Service (SU), U.S. Army, Washington, D.C., 1944. Compiled from USAAF Regional Aeronautical Chart, 1:1,000,000, USC&GS, Godthaab, 1943; USHO Charts 5612 and 5613, 1941, Grönland 1:4,000,000, Geodaetisk Institut, 1938.

Scale 1:500,000

10 8 6 4 2 0 10 20 Miles
10 8 6 4 2 0 10 20 30 Kilometers
10000 0 10000 20000 30000 Yards

Topography is shown by Form Lines

POLYCONIC PROJECTION

FIFTY THOUSAND YARD WORLD POLYCONIC GRID, BANDS VN, ZONE "H" AND "G"
THE LAST THREE DIGITS OF THE GRID NUMBERS ARE OMITTED

NOTE: OFFICERS USING THIS MAP WILL MARK HEREON CORRECTIONS AND ADDITIONS WHICH COME TO THEIR ATTENTION AND MAIL DIRECT TO THE CHIEF OF ENGINEERS, WASHINGTON, D.C.

GRID DEC. FOR THE CENTER OF THE ZONE H AREA= 2°16' E OR 40 MILS
GRID DEC. FOR THE CENTER OF THE ZONE G AREA= 3°10' W OR 56 MILS

49°32' OR 881 MILS
MAGNETIC NORTH
TRUE NORTH

APPROXIMATE MEAN DECLINATION 1944 FOR CENTER OF SHEET
ANNUAL MAGNETIC CHANGE 11' DECREASE

Do not use diagram except to obtain numerical value of angles

LEGEND

District boundary
Principal settlement
Outpost
Dwelling place or isolated building
Inland ice, glacier

HEIGHTS IN METERS

ARMY MAP SERVICE, U.S. ARMY, WASHINGTON, D.C., 134629
B/44 SX 1944

INDEX TO SOURCE AUTHORITIES

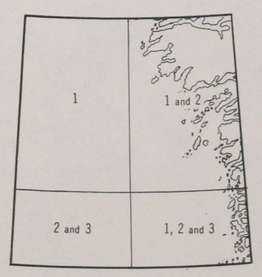

1. Greenland, 1:1,000,000, Godthaab, Aeronautical Chart.
2. Greenland, 1:250,000, Hydrographic Chart 5613.
3. Greenland, 1:250,000, Hydrographic Chart 5612.

INDEX TO ADJOINING SHEETS

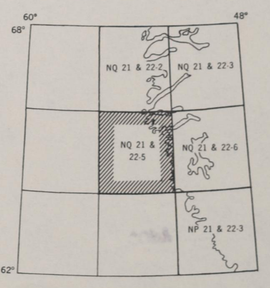

SUKKERTOPPEN, GREENLAND
SYD TERRITORY
N6400-W5200/200x400

FOREIGN SET
U.S. ARMY MAP
G3380s 500 .U51