5989228

GREENLAND 1:500,000

For use by
War and Navy Department Agencies only
Not for sale or distribution

SCHWEIZERLAND

SECOND EDITION-AMS 2

NQ 23 & 24-3

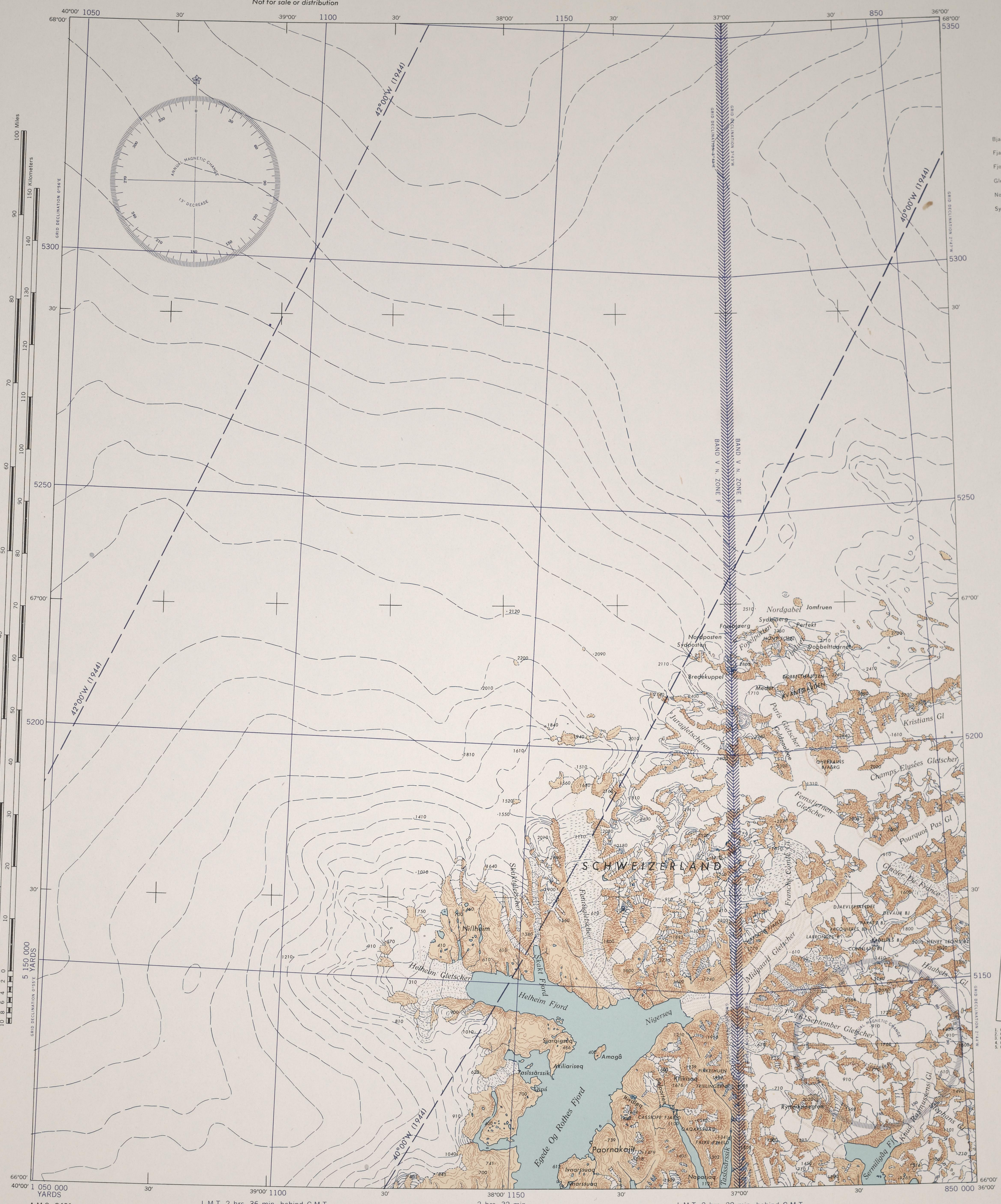

A.M.S. C401.

First Edition (AMS 1), 1941.
Second Edition (AMS 2), 1944.

Prepared under the direction of the Chief of Engineers, U. S. Army, by the Army Map Service (QU), U. S. Army, Washington, D. C., 1944. Compiled from Grönland, 1:250,000, Geodaetisk Institut, Sheets 66 Ö. 2 Schweizerland, 1938; 66 Ö. 3 Helheim, 1938. U. S. Hydrographic Charts 5773 and 5774, 1:250,000, 1942. Regional Aeronautical Chart, 1:1,000,000, Sheet Godthaab 1942. Information from Intelligence Reports.

Scale 1:500,000

10 8 6 4 2 0 10 20 Miles
10 8 6 4 2 0 10 20 30 Kilometers
10000 0 10000 20000 30000 Yards

TOPOGRAPHY SHOWN BY FORM LINES

POLYCONIC PROJECTION

FIFTY THOUSAND YARD WORLD POLYCONIC GRID, BAND Vn, ZONES "F" AND "E"
THE LAST THREE DIGITS OF THE GRID NUMBERS ARE OMITTED

NOTE: OFFICERS USING THIS MAP WILL MARK HEREON CORRECTIONS AND ADDITIONS WHICH COME TO THEIR ATTENTION AND MAIL DIRECT TO THE CHIEF OF ENGINEERS, WASHINGTON D. C.

HEIGHTS IN METERS

ARMY MAP SERVICE, U. S. ARMY, WASHINGTON, D. C., 134631
10/44 SX 1944

LEGEND

Sledging route
Territorial boundary
District boundary
Principal settlement
Outpost
Dwelling place or isolated building
Former Eskimo dwelling
Inland ice, glacier

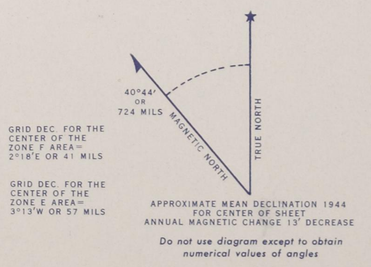

INDEX TO ADJOINING SHEETS

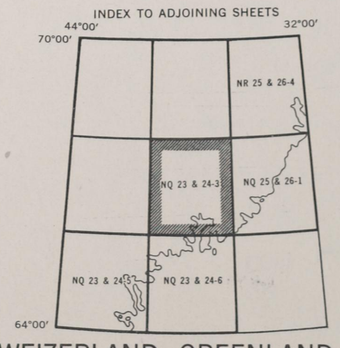

SCHWEIZERLAND, GREENLAND

OSTGRONLAND TERRITORY

N6600-W3600/200x400

FOREIGN SET

U.S. ARMY MAP
G3380s 500 .U51