5989228

GREENLAND 1:500,000

For use by
War and Navy Department Agencies only
Not for sale or distribution

QORNOQ

SECOND EDITION-AMS 2

SHEET NQ 21 & 22-6

GLOSSARY

Fjord	fiord
Ø	island
Revler	bars, sand banks small reefs
Store	large

CONVERSION GRAPH
NOT at the scale of the map.
Meters / Feet

A.M.S. C401

First Edition (AMS 1), 1941.
Second Edition (AMS 2), 1944.

Prepared under the direction of the Chief of Engineers, U.S. Army, by the Army Map Service (SU), U.S. Army, Washington, D.C., 1944. Compiled from USAAF Regional Aeronautical Charts, 1:1,000,000, USC&GS, Godthaab, 1942; USHO Charts 5612 and 5613, 1941; U.S. Naval Approach Chart, 1:220,000, USHO, V-252-2, 1941; Grönland 1:4,000,000, Geodaetisk Institut, 1938. Information from Intelligence Reports.

Scale 1:500,000

10 8 6 4 2 0 10 20 Miles
10 8 6 4 2 0 10 20 30 Kilometers
10000 0 10000 20000 30000 Yards

TOPOGRAPHY IS SHOWN BY FORM LINES

POLYCONIC PROJECTION

FIFTY THOUSAND YARD WORLD POLYCONIC GRID, BAND Vn, ZONE "G"
THE LAST THREE DIGITS OF THE GRID NUMBERS ARE OMITTED

NOTE: OFFICERS USING THIS MAP WILL MARK HEREON CORRECTIONS AND ADDITIONS WHICH COME TO THEIR ATTENTION AND MAIL DIRECT TO THE CHIEF OF ENGINEERS, WASHINGTON, D.C.

LEGEND

District boundary
Principal settlement
Dwelling place or isolated building
Auxiliary Seaplane Anchorage
Inland ice, glacier

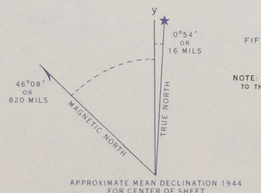

APPROXIMATE MEAN DECLINATION 1944
FOR CENTER OF SHEET
ANNUAL MAGNETIC CHANGE 12' DECREASE

Do not use diagram except to obtain numerical value of angles

HEIGHTS IN METERS

ARMY MAP SERVICE, U.S. ARMY, WASHINGTON, D.C. 134630
9/44 SX 1944

INDEX TO SOURCE AUTHORITIES

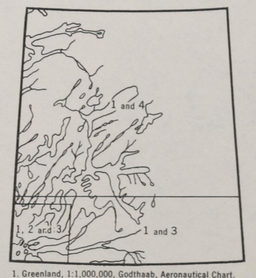

1. Greenland, 1:1,000,000, Godthaab, Aeronautical Chart.
2. Greenland, 1:220,000, Godthaab, Approach Chart 1941.
3. Greenland, 1:250,000, Hydrographic Chart 5612.
4. Greenland, 1:250,000, Hydrographic Chart 5613.

INDEX TO ADJOINING SHEETS

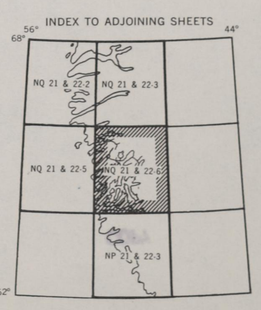

QORNOQ, GREENLAND
SYD TERRITORY
N6400-W4800/200x400

FOREIGN SET
U.S. ARMY MAP
G3380s 500 .U51