GREENLAND 1:500,000

For use by War and Navy Department Agencies only
Not for sale or distribution

MILNE LAND

SECOND EDITION-AMS 2

NR 25 & 26-3

GLOSSARY

Brae	glacier
Bugt	bay
Fjord	fiord
Kap	cape
Land	land
Nord	north
Ö, Öer	island
Pynt	point
Sund	sound
Vest	west

CONVERSION GRAPH
NOT at the scale of the map.
Meters / Feet

INDEX TO SOURCE AUTHORITIES

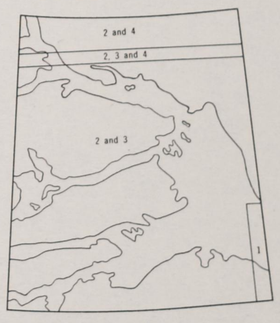

1. Grönland, 1:250,000, Sheet 70 Ö. 1, 1937
2. Greenland, 1:1,000,000, Scoresby Sound, 1942
3. Greenland, 1:250,000, USHO Chart 5777, 1942
4. Greenland, 1:250,000, USHO Chart 5778, 1942

A.M.S. C401.

First Edition (AMS 1), 1941.
Second Edition (AMS 2), 1944.

Prepared under the direction of the Chief of Engineers, U. S. Army, by the Army Map Service (QU), U. S. Army, Washington, D. C., 1944. Compiled from Grönland, 1:250,000, Geodaetisk Institut, sheet 70 Ö. 1, Scoresbysund, 1937. U. S. H. O. Charts 5777 & 5778, 1:250,000, 1942; Misc. sheet 9540-36, 1:330,473, 1942. Regional Aero. Chart, 1:1,000,000, Scoresby Sound 1942. Information from Intelligence Reports.

ARMY MAP SERVICE, U. S. ARMY, WASHINGTON, D. C. 134640
9/44 sx 1944

Scale 1:500,000

10 8 6 4 2 0 10 20 Miles
10 8 6 4 2 0 10 20 30 Kilometers
10000 0 10000 20000 30000 Yards

TOPOGRAPHY SHOWN BY FORM LINES

POLYCONIC PROJECTION

FIFTY THOUSAND YARD WORLD POLYCONIC GRID, BAND V N, ZONE "D"
THE LAST THREE DIGITS OF THE GRID NUMBERS ARE OMITTED

NOTE: OFFICERS USING THIS MAP WILL MARK HEREON CORRECTIONS AND ADDITIONS WHICH COME TO THEIR ATTENTION AND MAIL DIRECT TO THE CHIEF OF ENGINEERS, WASHINGTON, D. C.

LEGEND

Sledging route
Territorial boundary
District boundary
Principal settlement
Outpost
Dwelling place or isolated building
Former Eskimo dwelling
Boat anchorage
Inland ice, glacier

HEIGHTS IN METERS

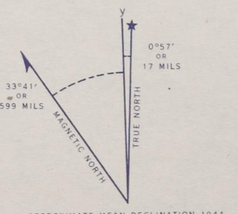

APPROXIMATE MEAN DECLINATION 1944
FOR CENTER OF SHEET
ANNUAL MAGNETIC CHANGE 14' DECREASE

Do not use diagram except to obtain numerical values of angles

INDEX TO ADJOINING SHEETS

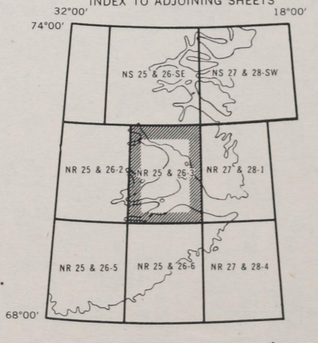

MILNE LAND, GREENLAND
OSTGRONLAND TERRITORY
N7000-W2400/200x400

U.S. ARMY MAP
G3380s 500 .U51