5989228

GREENLAND 1:500,000

For use by
War and Navy Department Agencies only
Not for sale or distribution

KAP LOVENORN

SECOND EDITION-AMS 2

NQ 23 & 24-5

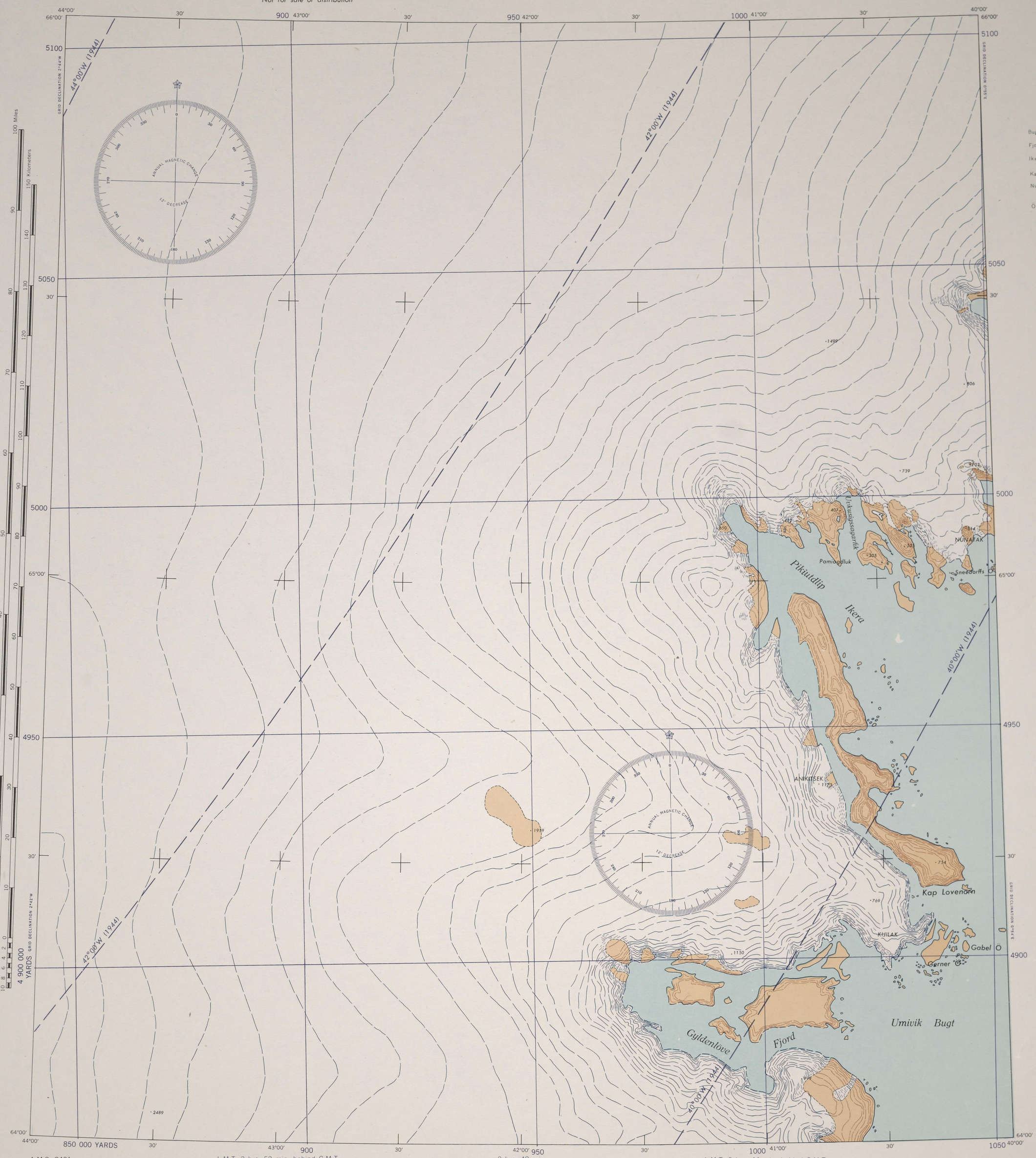

GLOSSARY

Bugt — bay
Fjord — fiord
Ikera — sound
Kap — cape
Nunatak — land encompassed by a glacier
Ö — island

CONVERSION GRAPH
NOT at the scale of the map.
Meters / Feet

L.M.T. 2 hrs. 52 min. behind G.M.T. — 2 hrs. 48 min. — L.M.T. 2 hrs. 44 min. behind G.M.T.

A.M.S. C401.

First Edition (AMS 1), 1941.
Second Edition (AMS 2), 1944.
Prepared under the direction of the Chief of Engineers, U. S. Army, by the Army Map Service (QU), U. S. Army, Washington, D. C., 1944.
Compiled from British Arctic Air Route Expedition, 1:500,000, Royal Geographical Society, Ikersuak to Umivik Bay, 1931. Grönland, 1:250,000, Geodaetisk Institut, Sheets 65 Ö. 2 Grahs Oer, 1936; 65 Ö. 3 Pikiutdleq, 1938. U.S.H.O. Charts 5772 and 5773, 1:250,000, 1942. Regional Aeronautical Chart, 1:1,000,000, Godthaab 1942.

Scale 1:500,000

10 8 6 4 2 0 10 20 Miles
10 8 6 4 2 0 10 20 30 Kilometers
10000 0 10000 20000 30000 Yards

TOPOGRAPHY SHOWN BY FORM LINES

POLYCONIC PROJECTION

FIFTY THOUSAND YARD WORLD POLYCONIC GRID, BAND V N, ZONE "F"
THE LAST THREE DIGITS OF THE GRID NUMBERS ARE OMITTED

NOTE: OFFICERS USING THIS MAP WILL MARK HEREON CORRECTIONS AND ADDITIONS WHICH COME TO THEIR ATTENTION AND MAIL DIRECT TO THE CHIEF OF ENGINEERS, WASHINGTON, D. C.

ARMY MAP SERVICE, U. S. ARMY, WASHINGTON, D. C., 134632
10/44 5X 1944

LEGEND

Sledging route
Territorial boundary
District boundary
Principal settlement
Outpost
Dwelling place or isolated building
Former Eskimo dwelling
Inland ice, glacier

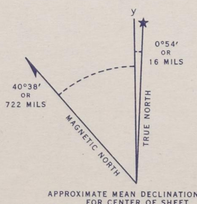

APPROXIMATE MEAN DECLINATION 1944
FOR CENTER OF SHEET
ANNUAL MAGNETIC CHANGE 12' DECREASE

Do not use diagram except to obtain numerical values of angles

HEIGHTS IN METERS

INDEX TO SOURCE AUTHORITIES

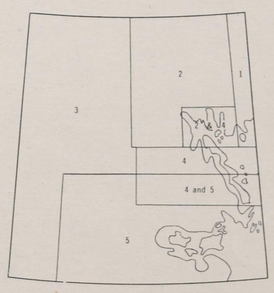

1. Grönland, 1:250,000, Sheet 65 Ö 2, 1936
2. Grönland, 1:250,000, Sheet 65 Ö 3, 1938
3. Greenland, 1:1,000,000, Godthaab, 1942
4. Greenland, 1:250,000, USHO Chart 5772, 1942
5. Greenland, 1:250,000, USHO Chart 5773, 1942

INDEX TO ADJOINING SHEETS

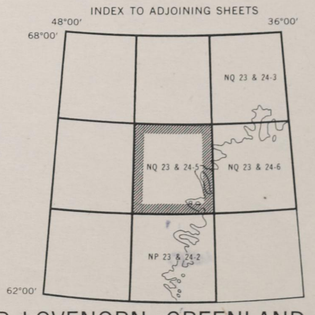

KAP LOVENORN, GREENLAND

OSTGRONLAND TERRITORY

N6400-W4000/200x400

FOREIGN SET

U.S. ARMY MAP
G3380s 500 .U51