GREENLAND 1:500,000

For use by
War and Navy Department Agencies only
Not for sale or distribution

KANGERDLUGSSUAQ

SECOND EDITION-AMS 2

NR 25 & 26-4



GLOSSARY

Bjaerg — mountain
Fjord — fiord
Gletscher: Gl. — glacier
Kap — cape
Nunatakker — lands encompassed by glacier
Plateau — plateau
Sø — lake
Tinde — peak
Vejen — pass

CONVERSION GRAPH
NOT at the scale of the map.
Meters — Feet

INDEX TO SOURCE AUTHORITIES

1. Grönland, 1:250,000, Sheet 68 O 3, 1937
2. Grönland, 1:250,000, Sheet 68 O 4, 1937
3. Greenland, 1:1,000,000, Godhavn, 1941
4. Greenland, 1:250,000, USHO Chart 5775, 1942

A.M.S. C401.

First Edition (AMS 1), 1941.
Second Edition (AMS 2), 1944.

Prepared under the direction of the Chief of Engineers, U. S. Army, by the Army Map Service (QU), U. S. Army, Washington, D. C., 1944. Compiled from Grönland, 1:25,000, Geodaetisk Institut, Sheets 68 O. 3 Kangerdlugssuaq, 1937: 68 O. 4 Kangerdlugssuaq Gletscher, 1937. USAAF Regional Aeronautical Chart, 1:1,000,000, USC&GS Godhavn, 1941. U. S. Hydrographic Chart 5775, 1:250,000, 1942.

Scale 1:500,000

10 8 6 4 2 0 10 20 Miles
10 8 6 4 2 0 10 20 30 Kilometers
10000 0 10000 20000 30000 Yards

TOPOGRAPHY SHOWN BY FORM LINES

POLYCONIC PROJECTION

FIFTY THOUSAND YARD WORLD POLYCONIC GRID, BAND V N, ZONE "E"
THE LAST THREE DIGITS OF THE GRID NUMBERS ARE OMITTED

NOTE: OFFICERS USING THIS MAP WILL MARK HEREON CORRECTIONS AND ADDITIONS WHICH COME TO THEIR ATTENTION AND MAIL DIRECT TO THE CHIEF OF ENGINEERS, WASHINGTON D. C.

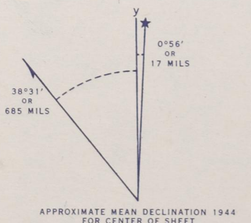

APPROXIMATE MEAN DECLINATION 1944
FOR CENTER OF SHEET
ANNUAL MAGNETIC CHANGE 13′ DECREASE

Do not use diagram except to obtain numerical values of angles

HEIGHTS IN METERS

ARMY MAP SERVICE, U. S. ARMY, WASHINGTON, D. C., 134641
9/44 SX 1944

INDEX TO ADJOINING SHEETS

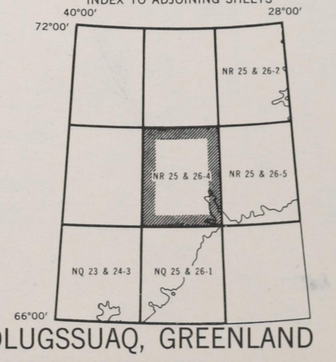

LEGEND

Sledging route
Territorial boundary
District boundary
Principal settlement
Outpost
Dwelling place or isolated building
Former Eskimo dwelling
Inland ice, glacier

KANGERDLUGSSUAQ, GREENLAND

OSTGRONLAND TERRITORY

N6800-W3200/200x400

FOREIGN SET

U.S. ARMY MAP
G3380s 500 .U51