5989228

GREENLAND 1:500,000

For use by
War and Navy Department Agencies only
Not for sale or distribution

GODHAVN

SECOND EDITION-AMS 2

SHEET NR 21 & 22-5

GLOSSARY

Brae	glacier
Bugt	bay
Dal, Dalen	valley
Ejland	island
Fjeld	mountain
Fjord	fiord
Gletscher: Gl.	glacier
Havn	harbor
Inderste	inmost
Naes	point
Norde	north
Nunatak	land encompassed by glaciers
Ö, Öer	island, islands
Passet	pass
Pynt	point
Qâqa, Ryg	ridge
Skaer	shoal, skerry
Skoer	shoal, skerry
Söen	lake
Sund	sound
Vester	west
Yderste	outer

CONVERSION GRAPH
NOT at the scale of the map.



INDEX TO SOURCE AUTHORITIES

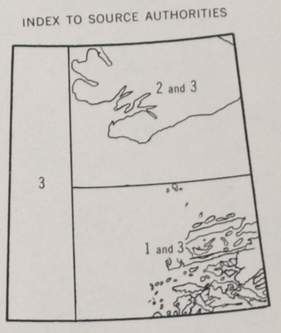

1. Grönland, 1:250,000 Sheet 68 V. I.
2. Grönland, 1:250,000 Sheet 69 V. I.
3. Greenland, 1:250,000 Hydrographic Chart 5616.

A.M.S. C401

First Edition (AMS 1), 1941.
Second Edition (AMS 2), 1944.

Prepared under the direction of the Chief of Engineers, U.S. Army, by the Army Map Service (SU), U.S. Army, Washington, D.C., 1944. Compiled from Grönland, 1:250,000 Geodaetisk Institut, Egedesminde, 68 V. 1, Christianshaab 68 V. 2, Godhavn, 69 V. 1, Jakobshavn, 69 V. 2, 1936. USHO Chart 5616, 1:250,000, 1942. Information from Intelligence Reports.

LEGEND

Sledging route
District boundary
Principal settlement
Outpost
Dwelling place or isolated building
Former Eskimo dwelling
Auxiliary Seaplane Anchorage
Inland ice, glacier

Scale 1:500,000

10 8 6 4 2 0 10 20 Miles
10 8 6 4 2 0 10 20 30 Kilometers
10000 0 10000 20000 30000 Yards

TOPOGRAPHY IS SHOWN BY FORM LINES

POLYCONIC PROJECTION

FIFTY THOUSAND YARD WORLD POLYCONIC GRID, BAND Vn, ZONES "H" AND "G"
THE LAST THREE DIGITS OF THE GRID NUMBERS ARE OMITTED

NOTE: OFFICERS USING THIS MAP WILL MARK HEREON CORRECTIONS AND ADDITIONS WHICH COME TO THEIR ATTENTION AND MAIL DIRECT TO THE CHIEF OF ENGINEERS, WASHINGTON, D.C.

HEIGHTS IN METERS

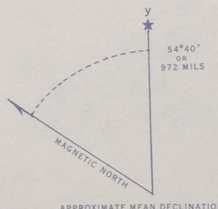

APPROXIMATE MEAN DECLINATION 1944
FOR CENTER OF SHEET
ANNUAL MAGNETIC CHANGE 13′ DECREASE

Do not use diagram except to obtain numerical value of angles

ARMY MAP SERVICE, U.S. ARMY, WASHINGTON, D.C., 134637
9/44 SX 1944

INDEX TO ADJOINING SHEETS

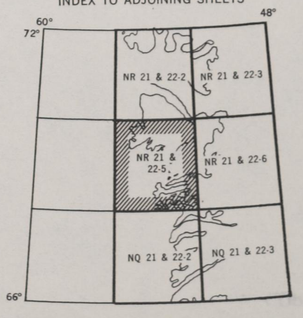

GODHAVN, GREENLAND
NORD TERRITORY
N6800-W5200/200x400

FOREIGN SET
U.S. ARMY MAP
G3380s 500 .U5