59189228

GREENLAND 1:500,000

For use by
War and Navy Department Agencies only
Not for sale or distribution

ARSUK

SECOND EDITION-AMS 2

SHEET NP 21 & 22-6

A.M.S. C401

First Edition (AMS 1), 1941.
Second Edition (AMS 2), 1944.

Prepared under the direction of the Chief of Engineers, U.S. Army, by the Army Map Service (SU), U.S. Army, Washington, D.C., 1944. Compiled from USAAF Regional Aeronautical Chart, 1:1,000,000, USC&GS, Cape Farewell, 1942; USHO Chart 5611, 1941; Grönland 1:4,000,000, Geodaetisk Institut, 1938.

Scale 1:500,000

10 8 6 4 2 0 10 20 Miles
10 8 6 4 2 0 10 20 30 Kilometers
10000 0 10000 20000 30000 Yards

TOPOGRAPHY IS SHOWN BY FORM LINES

POLYCONIC PROJECTION

FIFTY THOUSAND YARD WORLD POLYCONIC GRID, BAND VN, ZONE "G"
THE LAST THREE DIGITS OF THE GRID NUMBERS ARE OMITTED

NOTE: OFFICERS USING THIS MAP WILL MARK HEREON CORRECTIONS AND ADDITIONS WHICH COME TO THEIR ATTENTION AND MAIL DIRECT TO THE CHIEF OF ENGINEERS, WASHINGTON, D.C.

ARMY MAP SERVICE, U.S. ARMY, WASHINGTON, D.C., 134623
9/44 5X 1944

LEGEND

- District boundary
- Principal settlement
- Outpost
- Dwelling place or isolated building
- Auxiliary Seaplane Anchorage
- Inland ice, glacier

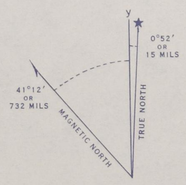

APPROXIMATE MEAN DECLINATION 1944
FOR CENTER OF SHEET
ANNUAL MAGNETIC CHANGE 10' DECREASE

Do not use diagram except to obtain numerical value of angles

HEIGHTS IN METERS

GLOSSARY

Bjerg: Bj	mountain
Bugt	bay
Fjord: Fj	fiord
Havn	harbor
Indre	inner
Kap	cape
Löb	course, race
Ö, Öer	island, islands
Sund	sound
Ydre	outer

INDEX TO SOURCE AUTHORITIES

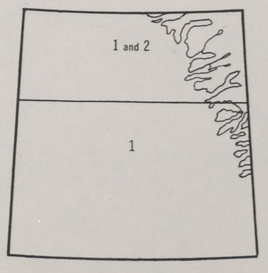

1. Greenland, 1:1,000,000, Cape Farewell, Aeronautical Chart.
2. Greenland, 1:250,000, Hydrographic Chart 5611.

INDEX TO ADJOINING SHEETS

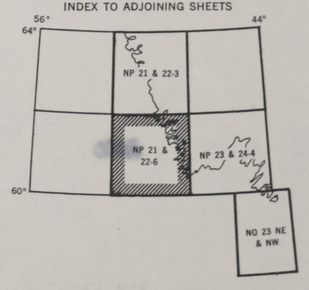

ARSUK, GREENLAND
SYD TERRITORY
N6000-W4800/200x400

FOREIGN SET
U.S. ARMY MAP
G3380s 500 .U51