UVKUSIGSSAT

EDITION 1-AMS

NR 21,22-3
SERIES C501

5989217
U. S. ARMY
TOPOGRAPHIC COMMAND

C501
Edition 1-AMS

Prepared by the Army Map Service (AMCI), Corps of Engineers, U. S. Army, Washington, D. C. Compiled in 1952 from: Grønland, 1:250,000. Geodætisk Institut, Sheets 71 V. 1, 71 V. 2, 1938; Danish Hydrographic Chart 4 1938; Planimetric detail partially revised by photo-planimetric methods. Names data was taken directly from Danish sources except that q Q has been used for ᴋ, K or ĸ, K.

Scale 1:250,000

5 0 5 10 15 20 25 Statute Miles
5 0 5 10 15 20 25 30 35 Kilometers
5 0 5 10 15 Nautical Miles

CONTOUR INTERVAL 200 METERS WITH SUPPLEMENTARY CONTOURS AT 100 METERS
RELIEF PARTIALLY SHOWN BY FORM LINES AND HACHURES
TRANSVERSE MERCATOR PROJECTION

BLUE NUMBERED LINES INDICATE THE 10,000 METER UNIVERSAL TRANSVERSE MERCATOR GRID, ZONE 22, INTERNATIONAL SPHEROID.

1952 MAGNETIC DECLINATION FOR THIS SHEET VARIES FROM 50°30' WESTERLY, FOR THE CENTER OF THE WEST EDGE, TO 54°40' WESTERLY FOR THE CENTER OF THE EAST EDGE. MEAN ANNUAL CHANGE IS 9'20' EASTERLY.

USERS NOTING ERRORS OR OMISSIONS ON THIS MAP ARE URGED TO MARK HEREON AND FORWARD DIRECTLY TO COMMANDING OFFICER, ARMY MAP SERVICE, WASHINGTON, D.C. MAPS SO FORWARDED WILL BE RETURNED OR REPLACED IF DESIRED.

GLOSSARY

Brud	mine	Isfjord	fjord
Bræ	glacier	Næs	point
Fjord	fjord	Sund	sound
Halvø	peninsula	Ø, Øer	island, Isl
Isbræ	glacier		

CJ 4-65 PRINTED BY ARMY MAP SERVICE, CORPS OF ENGINEERS

GRID ZONE DESIGNATION: 22W

100,000 M. SQUARE IDENTIFICATION

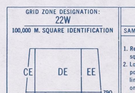

IGNORE the SMALLER figures of any grid number; these are for finding the full coordinates. Use ONLY the LARGER figure of the grid number; example: 789 0000

TO GIVE A STANDARD REFERENCE ON THIS SHEET TO NEAREST 1000 METERS

SAMPLE POINT: BUILDING

1. Read letters identifying 100,000 meter square in which the point lies:	DE	
2. Locate first VERTICAL grid line to LEFT of point and read LARGE figure labeling the line either in the top or bottom margin, or on the line itself: Estimate tenths from grid line to point:		3 3
3. Locate first HORIZONTAL grid line BELOW point and read LARGE figure labeling the line either in the left or right margin, or on the line itself: Estimate tenths from grid line to point:		3 7
SAMPLE REFERENCE:	DE3337	
If reporting beyond 18° in any direction, prefix Grid Zone Designation, as:	22WDE3337	

RELIABILITY DIAGRAM

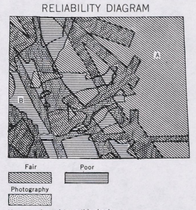

No vegetation exists on this sheet.
A. Medium scale topographic maps, compiled, 1938.
B. Medium scale hydrographic chart, compiled, 1938.
Planimetry revised from 1947 aerial photography.

LOCATION DIAGRAM FOR NR 21,22-3

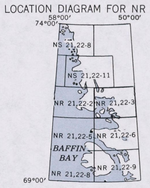

LEGEND

POPULATED PLACES
Over 1,000 — GODTHAAB
750 to 1,000 — HOLSTEINSBORG
500 to 750 — FREDERIKSHAAB
250 to 500 — Godhavn
Less than 250 — Christianshaab

ROADS
Loose surface, graded, all weather
Loose surface, dry weather, or dirt
Trail

BOUNDARIES
Landsdel
Kommune

Landmark feature
Horizontal control point
Ship anchorage
Spot elevation in meters — .751 .751
Landplane airport
Landing area
Seaplane airport
Seaplane anchorage
Glacier
Glacial moraine
Rocks: Awash; Sunken
Wrecks: Exposed; Sunken
Limit of danger; Reef
Foreshore flats
Depth curves in fathoms — 5 10 Mud

U.S. ARMY MAP
G3380s 250 .U5
FOREIGN SET

UVKUSIGSSAT, GREENLAND

STOCK NO. C501XNR21223