UMANAK

EDITION 1-AMS

RELIABILITY DIAGRAM



No vegetation exists on this sheet.
A. Medium scale topographic maps, compiled 1936-1939.
B. Medium scale hydrographic chart, compiled 1944.
Planimetry revised from 1947 aerial photography.

LOCATION DIAGRAM FOR NR 21,22-6

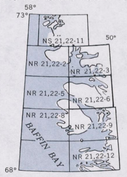

LEGEND

POPULATED PLACES
- Over 1,000 — GODTHAAB
- 750 to 1,000 — HOLSTEINSBORG
- 500 to 750 — FREDERIKSHAAB
- 250 to 500 — Godhavn
- Less than 250 — Christianshaab

ROADS
- Loose surface, graded, all weather
- Loose surface, dry weather, or dirt
- Trail

BOUNDARIES
- Landsdel
- Kommune

- Landmark feature
- Horizontal control point
- Ship anchorage
- Spot elevation in meters — 751 / 751
- Landplane airport
- Landing area
- Seaplane airport
- Seaplane anchorage
- Glacier
- Glacial moraine
- Rocks: Awash; Sunken
- Wrecks: Exposed; Sunken
- Limit of danger; Reef
- Foreshore flats
- Depth curves in fathoms



C501
Edition 1-AMS

Prepared by the Army Map Service (AMCI), Corps of Engineers, U.S. Army, Washington, D. C. Compiled in 1952 from: Grønland, 1:250,000 Geodaetisk Institut, Sheets 70 V. II, 1939; 70 V. I, 1936 USHO Chart 5765, 1944
Planimetric detail partially revised by photo-planimetric methods.
Names data was taken directly from Danish sources, except that q Q has been used for ᵩ, K or ĸ, K.

Scale 1:250,000

5 5 10 15 20 25 Statute Miles
5 5 10 15 20 25 30 35 Kilometers
5 0 5 10 15 Nautical Miles

CONTOUR INTERVAL 200 METERS
RELIEF PARTIALLY SHOWN BY FORM LINES AND HACHURES
TRANSVERSE MERCATOR PROJECTION

BLUE NUMBERED LINES INDICATE THE 10,000 METER UNIVERSAL TRANSVERSE MERCATOR GRID, ZONE 22, INTERNATIONAL SPHEROID.
THE LAST FOUR DIGITS OF THE GRID NUMBERS ARE OMITTED.

1952 MAGNETIC DECLINATION FOR THIS SHEET VARIES FROM 59°19' WESTERLY FOR THE CENTER OF THE WEST EDGE TO 59°15' WESTERLY FOR THE CENTER OF THE EAST EDGE. MEAN ANNUAL CHANGE IS 0°39' EASTERLY.

USERS NOTING ERRORS OR OMISSIONS ON THIS MAP ARE URGED TO MARK HEREON AND FORWARD DIRECTLY TO COMMANDING OFFICER, ARMY MAP SERVICE, WASHINGTON, D. C. MAPS SO FORWARDED WILL BE RETURNED OR REPLACED IF DESIRED.

GLOSSARY

Bugt	bay	Isfjord	fjord
Fjeldet	mountain	Kulbrud	coal mine
Fjord	fjord	Sø	lake
Gletscher	glacier	Øen	island
Halvø	peninsula		

CJ 4-65 PRINTED BY ARMY MAP SERVICE, CORPS OF ENGINEERS

GRID ZONE DESIGNATION: 22W	TO GIVE A STANDARD REFERENCE ON THIS SHEET TO NEAREST 1000 METERS
100,000 M. SQUARE IDENTIFICATION	SAMPLE POINT: QUTDLIGSSAT
CD DD ED / CC DC EC — 40 50 — 780	1. Read letters identifying 100,000 meter square in which the point lies: DC 2. Locate first VERTICAL grid line to LEFT of point and read LARGE figure labeling the line either in the top or bottom margin, or on the line itself: 2 Estimate tenths from grid line to point: 3 3. Locate first HORIZONTAL grid line BELOW point and read LARGE figure labeling the line either in the left or right margin, or on the line itself: 7 Estimate tenths from grid line to point: 6
IGNORE the SMALLER figures of any grid number; these are for finding the full coordinates. Use ONLY the LARGER figure of the grid number: example: 77 70000	SAMPLE REFERENCE: DC2376
	If reporting beyond 18° in any direction, prefix Grid Zone Designation, as: 22WDC2376

U.S. ARMY MAP
G3880-250-L5
FOREIGN SET
UMANAK, GREENLAND

U. S. ARMY
TOPOGRAPHIC COMMAND

STOCK NO. C501XNR21 226