GREENLAND 1:250,000

EDITION 1–AMS

SVEN HEDIN FIRN

REFER TO THIS MAP AS: NU 19, 20, 21, 22, 23, 24-7
SERIES C501

59892/7
SERIES C501
SHEET NU 19-24, 7
EDITION 1–AMS

U. S. ARMY
TOPOGRAPHIC COMMAND

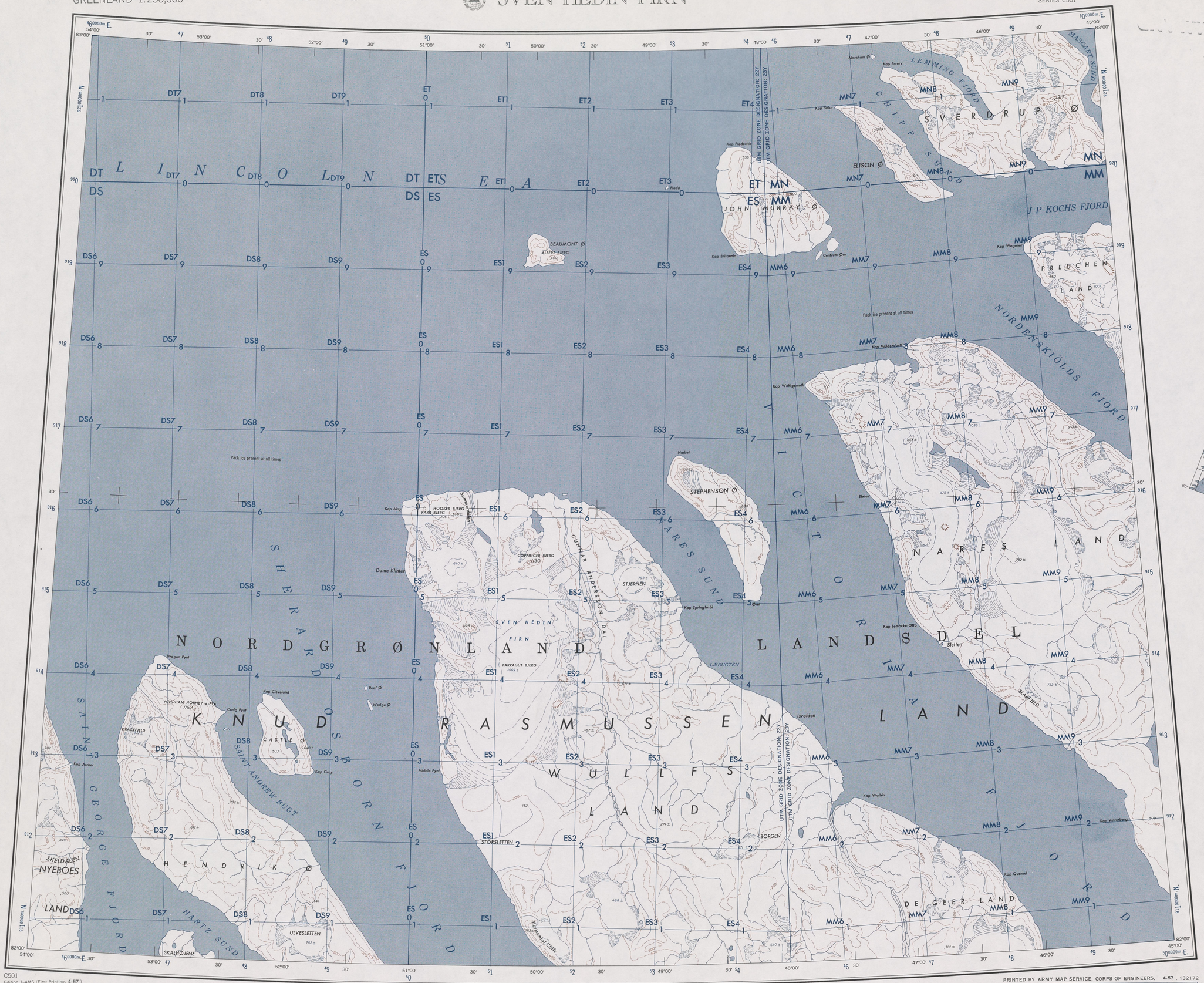

RELIABILITY DIAGRAM

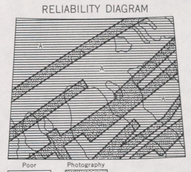

LOCATION DIAGRAM FOR NU 19, 20, 21, 22, 23, 24-7

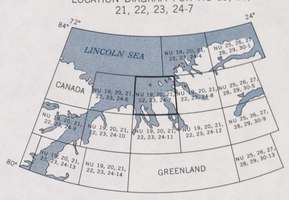

LEGEND

POPULATED PLACES
- Over 1,000 — GODTHAAB
- 750 to 1,000 — HOLSTEINSBORG
- 500 to 750 — FREDERIKSHAAB
- 250 to 500 — Godhavn
- Less than 250 — Christianshaab

ROADS
- Loose surface, graded, all weather
- Loose surface, dry weather, or dirt
- Trail

BOUNDARIES
- Landsdel
- Kommune

Landmark feature
Horizontal control point
Astronomic position
Spot elevation in meters
Landplane airport
Landing area
Seaplane airport
Seaplane anchorage
Glacier
Glacial moraine
Rocks: Awash; Sunken
Wrecks: Exposed; Sunken
Limit of danger; Reef
Foreshore flat
Depth curves in fathoms

FOREIGN SEL

U.S. ARMY MAP
G3380s 250 .L5

SVEN HEDIN FIRN,
GREENLAND

C501
Edition 1–AMS (First Printing, 4-57)

Prepared by the Army Map Service (AM), Corps of Engineers, U. S. Army, Washington, D. C. Compiled in 1953 from: AF Preliminary Base, 1:250,000, ACIC; Charts 8A III and 8B IV, 1948. Planimetric detail revised by photo-planimetric methods.
Names data was taken directly from Danish sources, except that q Q has been used for ø, K or ø, K.
Universal Transverse Mercator grid, based upon a northward extension of the 6° zones, added by AMS, 1957

Scale 1:250,000

5 0 5 10 15 20 25 Statute Miles
5 0 5 10 15 20 25 30 35 Kilometers
5 0 5 10 15 Nautical Miles

INTERVAL OF APPROXIMATE CONTOURS 200 METERS
RELIEF PARTIALLY SHOWN BY FORM LINES AND HACHURES
TRANSVERSE MERCATOR PROJECTION
BLUE NUMBERED LINES INDICATE THE 10,000 METER UNIVERSAL TRANSVERSE MERCATOR GRID. ZONES 22 AND 23. INTERNATIONAL SPHEROID
THE LAST FOUR DIGITS OF THE GRID NUMBERS ARE OMITTED
1955 MAGNETIC DECLINATION FOR THIS SHEET VARIES FROM 72°15' WESTERLY FOR THE CENTER OF THE WEST EDGE TO 62°15' WESTERLY FOR THE CENTER OF THE EAST EDGE. MEAN ANNUAL CHANGE IS 24' EASTERLY.

USERS NOTING ERRORS OR OMISSIONS ON THIS MAP ARE URGED TO MARK HEREON AND FORWARD DIRECTLY TO COMMANDING OFFICER, ARMY MAP SERVICE, WASHINGTON, D. C. MAPS SO FORWARDED WILL BE RETURNED OR REPLACED IF DESIRED.

PRINTED BY ARMY MAP SERVICE, CORPS OF ENGINEERS, 4-57 . 132172

GRID ZONE DESIGNATION:
SHOWN IN BLACK

100,000 M. SQUARE IDENTIFICATION
SHOWN IN BLUE

920	DT	ET	MN 920
	DS	ES 22Y	MM 23Y
	90	48°	

IGNORE the SMALLER figures of any grid number; these are for finding the full coordinates. Use ONLY the LARGER figure of the grid number; example: 911 0000

TO GIVE A STANDARD REFERENCE ON THIS SHEET TO NEAREST 1000 METERS

SAMPLE POINT: SPOT ELEVATION 1052

1. Read letters identifying 100,000 meter square in which the point lies:
2. Locate first VERTICAL grid line to LEFT of point and read LARGE figure labeling the line either in the top or bottom margin, or on the line itself:
   Estimate tenths from grid line to point:
3. Locate first HORIZONTAL grid line BELOW point and read LARGE figure labeling the line either in the left or right margin, or on the line itself:
   Estimate tenths from grid line to point:

ES	3	6
	3	6

SAMPLE REFERENCE: ES3366

If reporting beyond 10° in any direction, prefix Grid Zone Designation, as: 22YES3366

GLOSSARY

Bjerg	mountain	Kap	cape
Bugt, bugten	bay	Klinter	cliffs
Dal, -dalen	valley	Pynt	point
Firn	snowfield	Sletten, -slette	plain
-fjeld	mountain	Sund	sound
-højene	hills	Ø, ø, Øer	island(s)

SERIES C501
SHEET NU 19-24, 7
EDITION 1–AMS