SVARTENHUK

EDITION 1-AMS

NR 21,22-2
SERIES C501

5089217
U. S. ARMY
TOPOGRAPHIC COM

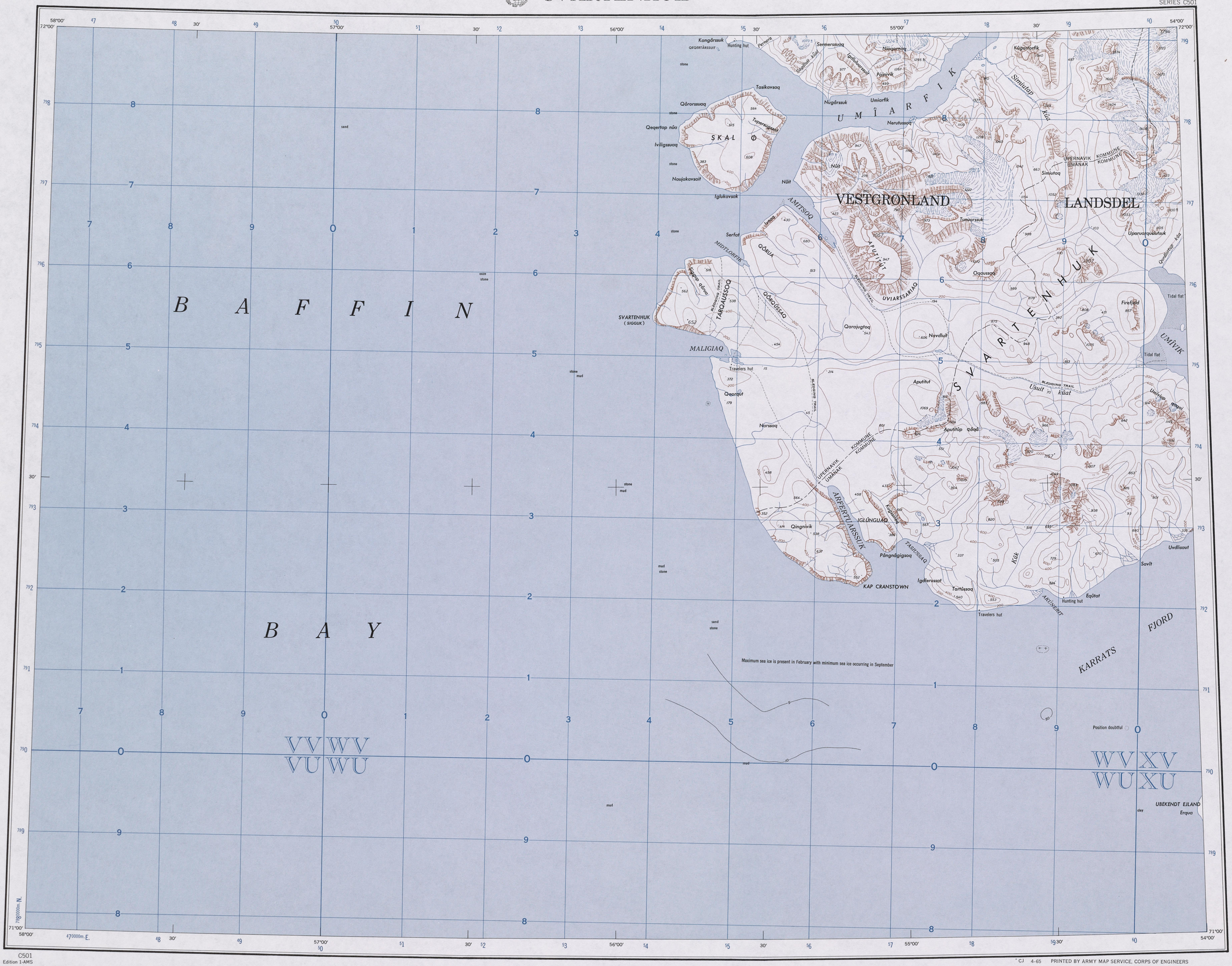

RELIABILITY DIAGRAM



No vegetation exists on this sheet.
A. Medium scale topographic map, compiled 1933-1934.
B. Various scale hydrographic charts, 1938-1944.
Planimetry revised from 1947 aerial photography.

LOCATION DIAGRAM FOR NR 21,22-2

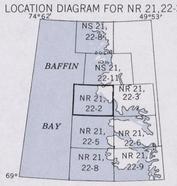

LEGEND

POPULATED PLACES
- Over 1,000 — GODTHAAB
- 750 to 1,000 — HOLSTEINSBORG
- 500 to 750 — FREDERIKSHAAB
- 250 to 500 — Godhavn
- Less than 250 — Christianshaab

ROADS
- Loose surface, graded, all weather
- Loose surface, dry weather, or dirt
- Trail

BOUNDARIES
- Landsdel
- Kommune

Landmark feature
Horizontal control point
Spot elevation in meters — 751 .751
Ship anchorage
Landplane airport
Landing area
Seaplane airport
Seaplane anchorage
Glacier
Glacial moraine
Rocks: Awash; Sunken
Wrecks: Exposed; Sunken
Limit of danger; Reef
Foreshore flats — Mud
Depth curves in fathoms — 10

C501
Edition 1-AMS

Prepared by the Army Map Service (AMCI), Corps of Engineers, U. S. Army, Washington, D. C. Compiled in 1952 from: Gronland, 1:250,000, Geodaetisk Institut, Sheet 71 V 1, 1933-34; USHO Chart 5765, 1944; Danish HO Chart 4,1938; Planimetric detail partially revised by photo-planimetric methods. Names data was taken directly from Danish sources, except that q Q has been used for ĸ, K or ĸ, K.

Scale 1:250,000

5 0 5 10 15 20 25 Statute Miles
5 0 5 10 15 20 30 35 Kilometers
5 0 5 10 15 Nautical Miles

CONTOUR INTERVAL 200 METERS
RELIEF PARTIALLY SHOWN BY HACHURES
TRANSVERSE MERCATOR PROJECTION

BLUE NUMBERED LINES INDICATE THE 10,000 METER UNIVERSAL TRANSVERSE MERCATOR GRID, ZONE 21. INTERNATIONAL SPHEROID.

1952 MAGNETIC DECLINATION FOR THIS SHEET VARIES FROM 28°00' WESTERLY FOR THE CENTER OF THE WEST EDGE TO 30°30' WESTERLY FOR THE CENTER OF THE EAST EDGE. MEAN ANNUAL CHANGE IS 0°21' EASTERLY.

USERS NOTING ERRORS OR OMISSIONS ON THIS MAP ARE URGED TO MARK HEREON AND FORWARD DIRECTLY TO COMMANDING OFFICER, ARMY MAP SERVICE, WASHINGTON, D. C. MAPS SO FORWARDED WILL BE RETURNED OR REPLACED IF DESIRED.

GLOSSARY

Fjeld	mountain	Kap	cape
Fjord	fiord	Ø	island

GRID ZONE DESIGNATION: 21W
100,000 M. SQUARE IDENTIFICATION



IGNORE the SMALLER figures of any grid number; these are for finding the full coordinates. Use ONLY the LARGER figure of the grid number; example: 78 90000

TO GIVE A STANDARD REFERENCE ON THIS SHEET TO NEAREST 1000 METERS

SAMPLE POINT: TRAVELERS HUT

1. Read letters identifying 100,000 meter square in which the point lies: WV
2. Locate first VERTICAL grid line to LEFT of point and read LARGE figure labeling the line either in the top or bottom margin, or on the line itself: 4
   Estimate tenths from grid line to point: 9
3. Locate first HORIZONTAL grid line BELOW point and read LARGE figure labeling the line either in the left or right margin, or on the line itself: 4
   Estimate tenths from grid line to point: 9

SAMPLE REFERENCE: WV4949

If reporting beyond 18° in any direction, prefix Grid Zone Designation, as: 21WWV4949

CJ 4-65 PRINTED BY ARMY MAP SERVICE, CORPS OF ENGINEERS

U.S. ARMY MAP
G3380s 250 .U5
FOREIGN SET

SVARTENHUK, GREENLAND

STOCK NO. C501XNR21222