GREENLAND 1:250,000

SUKKERTOPPEN

EDITION 1-AMS

REFER TO THIS MAP AS:
NQ 21, 22-11
SERIES C501

5989217
U. S. ARMY
TOPOGRAPHIC COMMAND

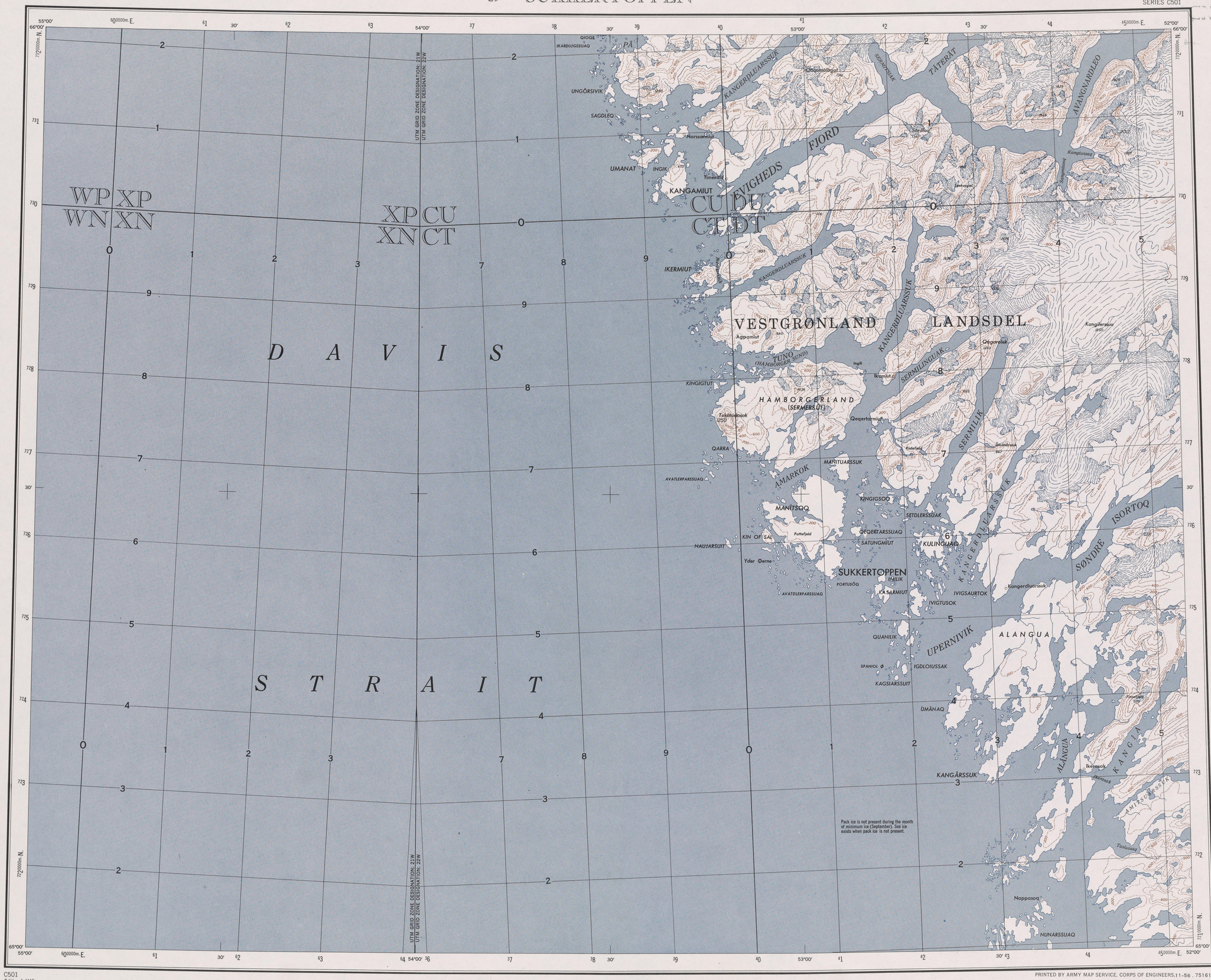

RELIABILITY DIAGRAM

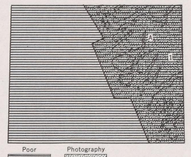

No vegetation exists on this sheet.
A. Medium scale aeronautical chart, compiled 1950.
Planimetry revised from 1944 aerial photography.

LOCATION DIAGRAM FOR NQ 21,22-11

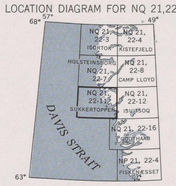

LEGEND

POPULATED PLACES
- Over 1,000 — GODTHAAB
- 750 to 1,000 — HOLSTEINSBORG
- 500 to 750 — FREDERIKSHAAB
- 250 to 500 — Godhavn
- Less than 250 — Christianshaab

ROADS
- Loose surface, graded, all weather
- Loose surface, dry weather, or dirt
- Trail

BOUNDARIES
- Landsdel
- Kommune

- Landmark feature
- Horizontal control point
- Spot elevation in meters — 759
- Ship anchorage
- Landplane airport
- Landing area
- Seaplane airport
- Seaplane anchorage
- Glacier
- Glacial moraine
- Rocks: Awash; Sunken
- Wrecks: Exposed; Sunken
- Limit of danger; Reef
- Foreshore flats
- Depth curves in fathoms — Mud

C501
Edition 1-AMS

Prepared by the Army Map Service (AMCI), Corps of Engineers, U. S. Army, Washington, D. C. Compiled in 1952 from USAF Preliminary Base, 1:250,000, ACIC, Chart 85 D 1, 1950. Planimetric detail partially revised by photo-planimetric methods.
Names data was taken directly from Danish sources, except that q Q has been used for ᴋ, K or ᴋ, K.

Scale 1:250,000

5 0 5 10 15 20 25 Statute Miles
5 0 5 10 15 20 25 30 35 Kilometers
5 0 5 10 15 Nautical Miles

INTERVAL OF APPROXIMATE CONTOURS 200 METERS
RELIEF PARTIALLY SHOWN BY FORM LINES AND HACHURES

TRANSVERSE MERCATOR PROJECTION

BLACK NUMBERED LINES INDICATE THE 10,000 METER UNIVERSAL TRANSVERSE MERCATOR GRID, ZONES 21 AND 22, INTERNATIONAL SPHEROID.

THE LAST FOUR DIGITS OF THE GRID NUMBERS ARE OMITTED.

1952 MAGNETIC DECLINATION FOR THIS SHEET VARIES FROM 47°30′ WESTERLY FOR THE CENTER OF THE WEST EDGE TO 46°19′ WESTERLY FOR THE CENTER OF THE EAST EDGE. MEAN ANNUAL CHANGE IS 6°12′ EASTERLY.

USERS NOTING ERRORS OR OMISSIONS ON THIS MAP ARE URGED TO MARK HEREON AND FORWARD DIRECTLY TO COMMANDING OFFICER, ARMY MAP SERVICE, WASHINGTON, D. C. MAPS SO FORWARDED WILL BE RETURNED OR REPLACED IF DESIRED.

GLOSSARY

Fjeld	mountain	Ø	island
Fjord	fjord	Øerne	islands
Sund	sound		

GRID ZONE DESIGNATION: SHOWN IN BLUE	TO GIVE A STANDARD REFERENCE ON THIS SHEET TO NEAREST 1000 METERS
100,000 M. SQUARE IDENTIFICATION SHOWN IN BLACK: WP XP CU DU; 21W 22W; WN XN CT DT; 730; 60 54° 40	SAMPLE POINT: SUKKERTOPPEN
IGNORE the SMALLER figures of any grid number; these are for finding the full coordinates. Use ONLY the LARGER figures of the grid number; example: 7220000	1. Read letters identifying 100,000 meter square in which the point lies: DT 2. Locate first VERTICAL grid line to LEFT of point and read LARGE figure labeling the line either in the top or bottom margin, or on the line itself: 1 Estimate tenths from grid line to point: 1 3. Locate first HORIZONTAL grid line BELOW point and read LARGE figure labeling the line either in the left or right margin, or on the line itself: 5 Estimate tenths from grid line to point: 6
	SAMPLE REFERENCE: DT1156
	If reporting beyond 0°N-S or 18°E-W, prefix Grid Zone Designation, as: 22 WDT1156

U.S. ARMY MAP
G3380s 250 .U5
FOREIGN SET

SUKKERTOPPEN, GREENLAND

PRINTED BY ARMY MAP SERVICE, CORPS OF ENGINEERS, 11-56 . 751612