GREENLAND 1:250,000

STEENSTRUPS GLETSCHER

EDITION 1-AMS

NS 21,22-1
SERIES C501

U. S. ARMY
TOPOGRAPHIC COMMAND
54989217

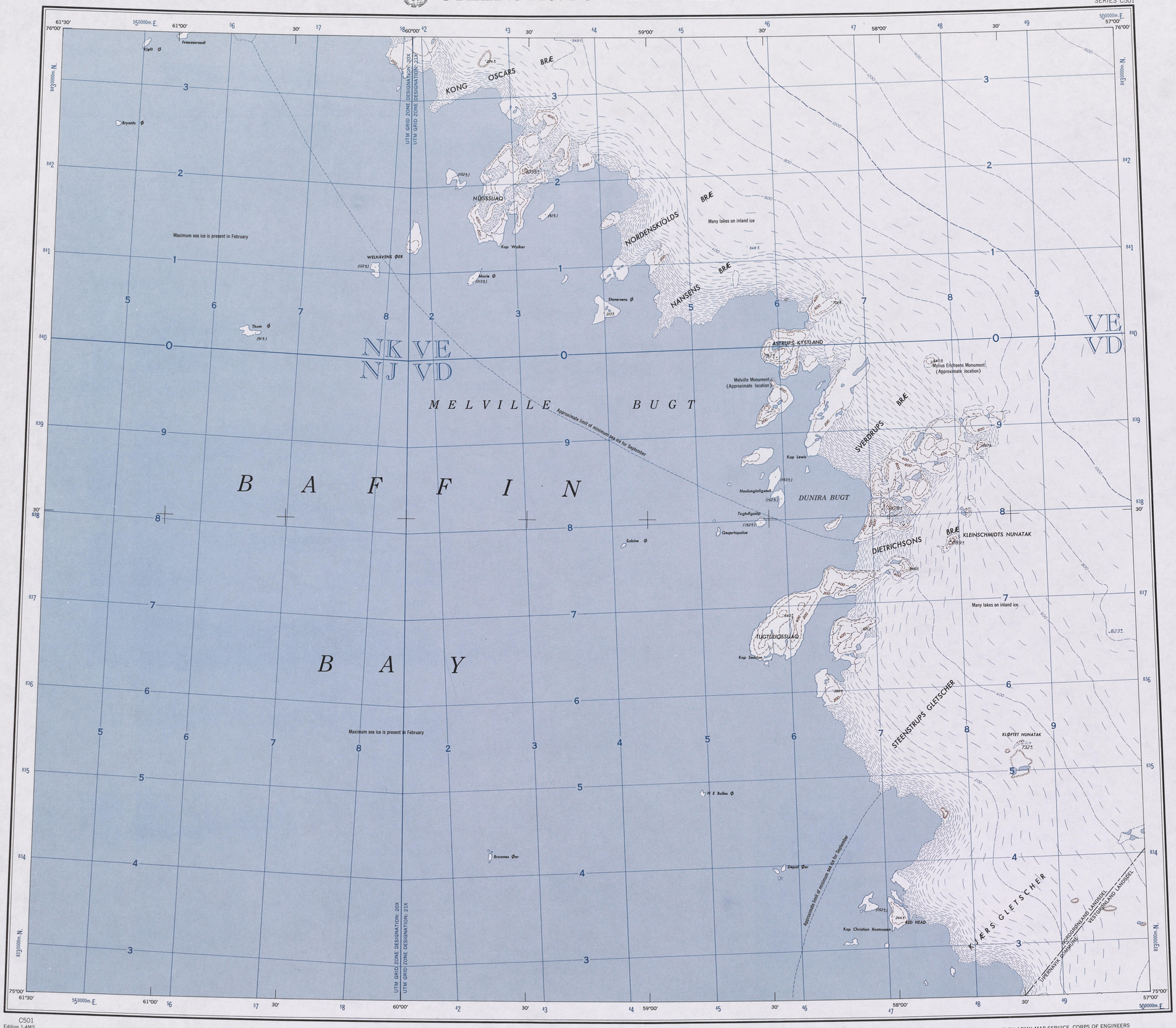

RELIABILITY DIAGRAM

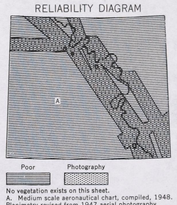

No vegetation exists on this sheet.
A. Medium scale aeronautical chart, compiled, 1948. Planimetry revised from 1947 aerial photography.

LOCATION DIAGRAM FOR NS-21, 22-1

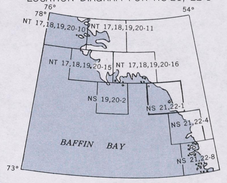

LEGEND

POPULATED PLACES
Over 1,000 — GODTHAAB
750 to 1,000 — HOLSTEINSBORG
500 to 750 — FREDERIKSHAAB
250 to 500 — Godhavn
Less than 250 — Christianshaab

ROADS
Loose surface, graded, all weather
Loose surface, dry weather, or dirt
Trail

BOUNDARIES
Landsdel
Kommune

Landmark feature
Horizontal control point
Astronomic position
Spot elevation in meters — .75/ 75/
Landplane airport
Landing area
Seaplane airport
Seaplane anchorage
Glacier
Glacial moraine
Rocks: Awash; Sunken
Wrecks: Exposed; Sunken
Limit of danger; Reef
Foreshore flats
Depth curves in fathoms

C501
Edition 1-AMS

Prepared by the Army Map Service (AMCI), Corps of Engineers, U. S. Army, Washington, D. C. Compiled in 1952 from USAF Preliminary Base, 1:250,000, ACIC, Chart 38 BI, 1948. Planimetric detail partially revised by photo-planimetric methods.

Names data was taken directly from Danish sources, except that q Q has been used for ᴋ, K or ĸ, K.

Scale 1:250,000

5 0 5 10 15 20 25 Statute Miles
5 0 5 10 15 20 25 30 35 Kilometers
5 0 5 10 15 Nautical Miles

INTERVAL OF APPROXIMATE CONTOURS 200 METERS.
RELIEF PARTIALLY SHOWN BY FORM LINES AND HACHURES.
TRANSVERSE MERCATOR PROJECTION

BLUE NUMBERED LINES INDICATE THE 10,000 METER UNIVERSAL TRANSVERSE MERCATOR GRID, ZONES 20 AND 21, INTERNATIONAL SPHEROID.

1952 MAGNETIC DECLINATION FOR THIS SHEET VARIES FROM 18°15′ WESTERLY FOR THE CENTER OF THE WEST EDGE TO 20°15′ WESTERLY FOR THE CENTER OF THE EAST EDGE. MEAN ANNUAL CHANGE IS 9′26′ EASTERLY.

USERS NOTING ERRORS OR OMISSIONS ON THIS MAP ARE URGED TO MARK HEREON AND FORWARD DIRECTLY TO COMMANDING OFFICER, ARM MAP SERVICE, WASHINGTON, D. C. MAPS SO FORWARDED WILL BE RETURNED OR REPLACED IF DESIRED.

GLOSSARY

Brae	glacier	Kap	cape
Bugt	bay	Kystland	coast
Gletscher	glacier	Ø, øer	island,(s)

CJ 4-65 PRINTED BY ARMY MAP SERVICE, CORPS OF ENGINEERS

GRID ZONE DESIGNATION: SHOWN IN BLACK	TO GIVE A STANDARD REFERENCE ON THIS SHEET TO NEAREST 1000 METERS:
100,000 M. SQUARE IDENTIFICATION SHOWN IN BLUE: NK VE / 20X 21X / NJ VD; 60° 90	SAMPLE POINT: MYLIUS ERICHSENS MONUMENT
IGNORE the SMALLER figures of any grid number; these are for finding the full coordinates. Use ONLY the LARGER figure of the grid number; example: 83 2000	1. Read letters identifying 100,000 meter square in which the point lies: VD 2. Locate first VERTICAL grid line to LEFT of point and read LARGE figure lab-ling the line either in the top or bottom margin, or on the line itself: 7 Estimate tenths from grid line to point: 7 3. Locate first HORIZONTAL grid line BELOW point and read LARGE figure labeling the line either in the left or right margin, or on the line itself: 9 Estimate tenths from grid line to point: 7
	SAMPLE REFERENCE: VD7797
	If reporting beyond 3°W-S or 18°E-W, prefix Grid Zone Designation, as: 21XVD7797

STEENSTRUPS GLETSCHER
GREENLAND

U.S. ARMY MAP
G3380s 250 .L5
FOREIGN SET
STOCK NO. C501XNS2121