SCORESBYSUND

EDITION 1-AMS

NR 27, 28-4
SERIES C501

5989217

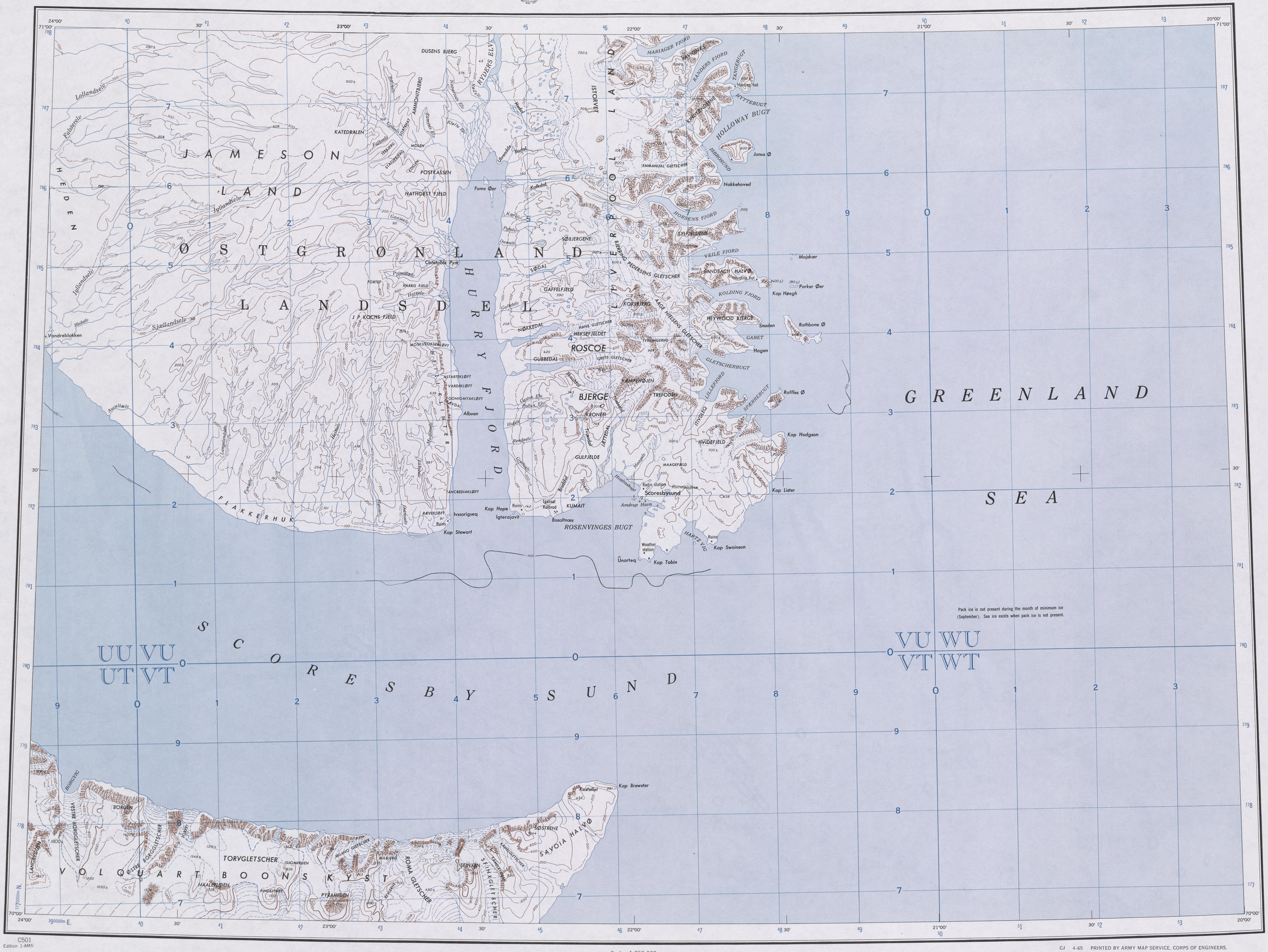

RELIABILITY DIAGRAM

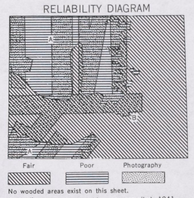

No wooded areas exist on this sheet.
A. Medium scale topographic map, compiled, 1941.
B. Medium scale hydrographic chart, 1942.
Planimetry revised from 1947 aerial photography.

LOCATION DIAGRAM FOR NR 27, 28-4

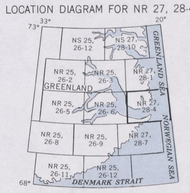

LEGEND

POPULATED PLACES
Over 1,000 — GODTHAAB
750 to 1,000 — HOLSTEINSBORG
500 to 750 — FREDERIKSHAAB
250 to 500 — Godhavn
Less than 250 — Christianshaab

ROADS
Loose surface, graded, all weather
Loose surface, dry weather, or dirt
Trail

BOUNDARIES
Landsdel
Kommune

Landmark feature
Horizontal control point
Spot elevation in meters — 751
Ship anchorage
Landplane airport
Landing area
Seaplane airport
Seaplane anchorage
Glacier
Glacial moraine
Rocks: Awash; Sunken
Wrecks: Exposed; Sunken
Limit of danger; Reef
Foreshore flat
Depth curves in fathoms

C501
Edition 1-AMS

Prepared by the Army Map Service (AMKC), Corps of Engineers, U. S. Army, Washington, D. C. Compiled in 1952 from: Grønland, 1:250,000, Geodætisk Institut, Sheet 70 O. 1, 1941; USHO Chart 5777, 1942.
Planimetric detail partially revised by photo-planimetric methods. Names data was taken directly from Danish sources, except that q Q has been used for ø, Ø or æ, Æ.

GLOSSARY

Bjerg, Bjerge	mountain(s)	Klinter	cliffs
Bugt	bay	skaft	ravine
dal	valley	Kulbrud	coal mine
Elv	river	Kyst	coast
Fjeld	mountain	næs	point, peninsula
fjeld, fjeldene	mountains	odde	point, peninsula
Fjord	fiord	Pynt	point
Gletscher	glacier	skær	rock, island
Halvø	peninsula	Sund	sound
Havn	harbor	so	lake
højen	hill	Vig	bay
Kap	cape	Ø, Øer	island(s)

Scale 1:250,000

5 0 5 10 15 20 25 Statute Miles
5 0 5 10 15 20 25 30 35 Kilometers
5 0 5 10 15 Nautical Miles

CONTOUR INTERVAL 200 METERS, WITH SUPPLEMENTARY CONTOURS AT 100 METER INTERVALS
RELIEF PARTIALLY SHOWN BY FORM LINES AND HACHURES
TRANSVERSE MERCATOR PROJECTION

BLUE NUMBERED LINES INDICATE THE 10,000 METER UNIVERSAL TRANSVERSE MERCATOR GRID, ZONE 27. INTERNATIONAL SPHEROID

1952 MAGNETIC DECLINATION FOR THIS SHEET VARIES FROM 30°10' WESTERLY FOR THE CENTER OF THE WEST EDGE TO 27°40' WESTERLY FOR THE CENTER OF THE EAST EDGE. MEAN ANNUAL CHANGE IS 0°13' EASTERLY.

USERS NOTING ERRORS OR OMISSIONS ON THIS MAP ARE URGED TO MARK HEREON AND FORWARD DIRECTLY TO COMMANDING OFFICER, ARMY MAP SERVICE, WASHINGTON, D. C. MAPS SO FORWARDED WILL BE RETURNED OR REPLACED IF DESIRED.

CJ 4-65 PRINTED BY ARMY MAP SERVICE, CORPS OF ENGINEERS.

GRID ZONE DESIGNATION: 27W
100,000 M. SQUARE IDENTIFICATION

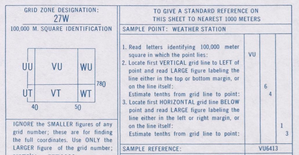

IGNORE the SMALLER figures of any grid number; these are for finding the full coordinates. Use ONLY the LARGER figure of the grid number; example: 770000

TO GIVE A STANDARD REFERENCE ON THIS SHEET TO NEAREST 1000 METERS

SAMPLE POINT: WEATHER STATION

1. Read letters identifying 100,000 meter square in which the point lies: VU
2. Locate first VERTICAL grid line to LEFT of point and read LARGE figure labeling the line either in the top or bottom margin, or on the line itself: Estimate tenths from grid line to point: 6 4
3. Locate first HORIZONTAL grid line BELOW point and read LARGE figure labeling the line either in the left or right margin, or on the line itself: Estimate tenths from grid line to point: 1 3

SAMPLE REFERENCE: VU6413

If reporting beyond 10° in any direction, prefix Grid Zone Designation, as: 27WVU6413

U. S. ARMY TOPOGRAPHIC COMMAND

U.S. ARMY MAP
G3380s 250 .L5

SCORESBYSUND, GREENLAND
FOREIGN SET

STOCK NO. C501XNR27284