SCHWEIZERLAND

EDITION 1-AMS

NQ 23,24-8
SERIES C501

U. S. ARMY
TOPOGRAPHIC COMMAND
5080213

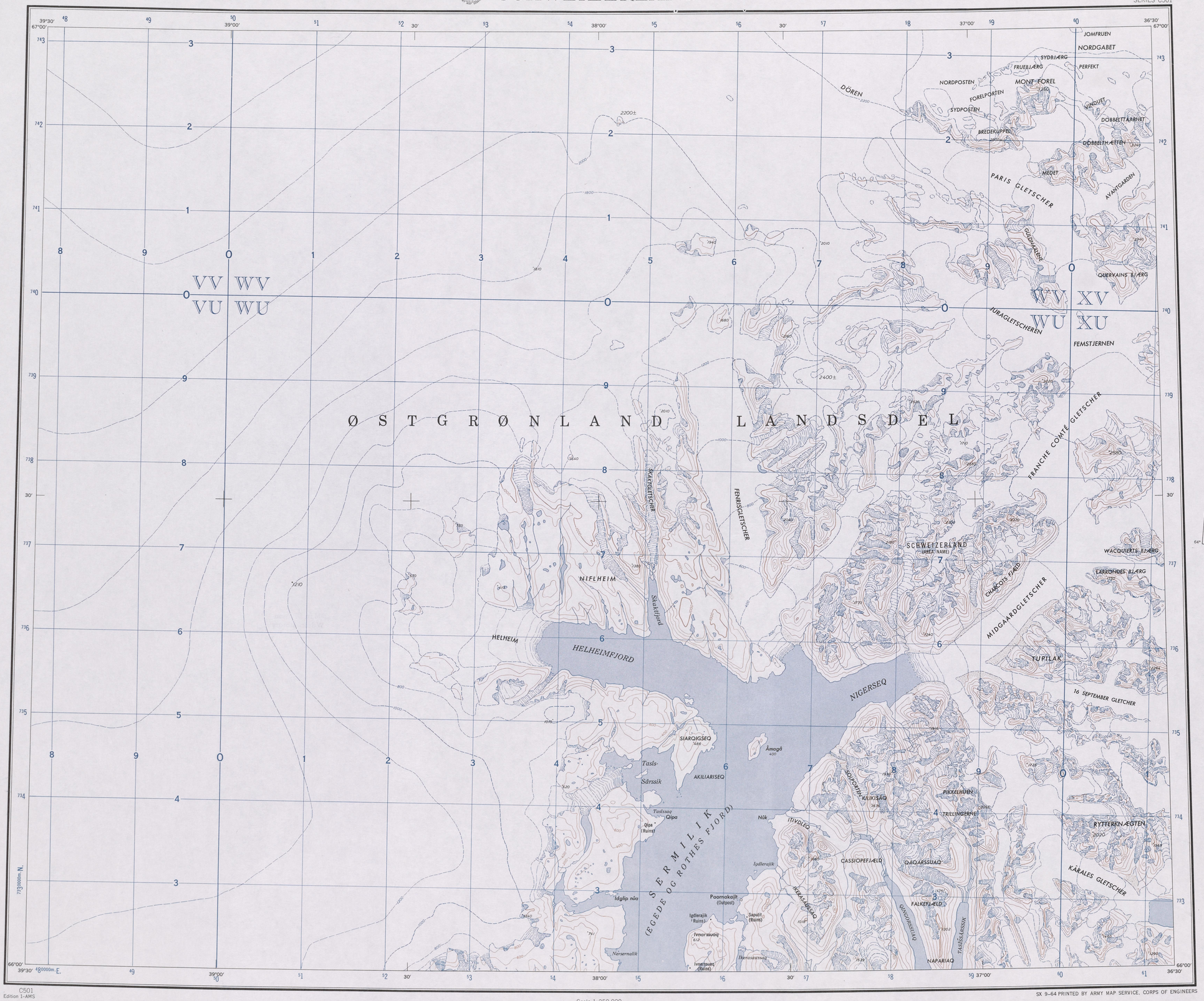

RELIABILITY DIAGRAM

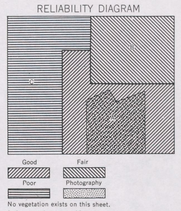

No vegetation exists on this sheet.
A. Large scale topographic maps.
B. Medium scale topographic maps, controlled ground survey, 1938.
C. Medium scale aeronautical chart, 1949.
Planimetry revised from 1944 aerial photography.

LOCATION DIAGRAM FOR NQ 23,24-8

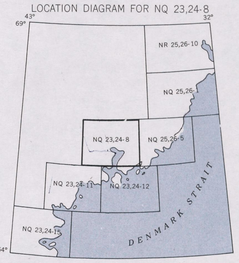

LEGEND

POPULATED PLACES
Over 1,000 — GODTHAAB
750 to 1,000 — HOLSTEINSBORG
500 to 750 — FREDERIKSHAAB
250 to 500 — Godhavn
Less than 250 — Christianshaab

ROADS
Loose surface, graded, all weather
Loose surface, dry weather, or dirt
Trail

BOUNDARIES
Landsdel
Kommune

Landmark feature
Horizontal control point
Astronomic position
Spot elevation in meters — 751
Landplane airport
Landing area
Seaplane airport
Seaplane anchorage
Glacier
Glacial moraine
Rocks: Awash; Sunken
Wrecks: Exposed; Sunken
Limit of danger; Reef
Foreshore flats — Mud
Depth curves in fathoms — 10

C501
Edition 1-AMS

Prepared by the Army Map Service (GDI), Corps of Engineers, U. S. Army, Washington, D. C. Compiled in 1952 from: Large scale maps of Greenland; Grønland, 1:250,000, Geodaetisk Institut, Sheet 66 O.2, 1938; Greenland, 1:250,000, USAF, Preliminary Base, Chart 86 A IV, 1949. Planimetric detail partially revised by photo-planimetric methods. Names data was taken directly from Danish sources, except that q Q has been used for ᴋ, K or ʞ. K.

SX 9-64 PRINTED BY ARMY MAP SERVICE, CORPS OF ENGINEERS

Scale 1:250,000

5 0 5 10 15 20 25 Statute Miles
5 0 5 10 15 20 25 30 35 Kilometers
5 0 5 10 15 Nautical Miles

CONTOUR INTERVAL 200 METERS;
RELIEF PARTIALLY SHOWN BY FORM LINES
TRANSVERSE MERCATOR PROJECTION

BLUE NUMBERED LINES INDICATE THE 10,000 METER UNIVERSAL TRANSVERSE MERCATOR GRID, ZONE 24, INTERNATIONAL SPHEROID
THE LAST FOUR DIGITS OF THE GRID NUMBERS ARE OMITTED

1950 MAGNETIC DECLINATION FOR THIS SHEET VARIES FROM 42°15′ WESTERLY FOR THE CENTER OF THE WEST EDGE TO 41°00′ WESTERLY FOR THE CENTER OF THE EAST EDGE. MEAN ANNUAL CHANGE 15 0′00″ EASTERLY.

USERS NOTING ERRORS OR OMISSIONS ON THIS MAP ARE URGED TO MARK HEREON AND FORWARD DIRECTLY TO COMMANDING OFFICER, ARMY MAP SERVICE, WASHINGTON, D.C. MAPS SO FORWARDED WILL BE RETURNED OR REPLACED IF DESIRED.

GRID ZONE DESIGNATION: 24W

100,000 M. SQUARE IDENTIFICATION

VV	WV	XV
VU	WU	XU
50	60	

IGNORE the SMALLER figures of any grid number; these are for finding the full coordinates. Use ONLY the LARGER figure of the grid number; example: 7330000 36

TO GIVE A STANDARD REFERENCE ON THIS SHEET TO NEAREST 1,000 METERS

SAMPLE POINT: QIPA (RUINS)

1. Read letters identifying 100,000 meter square in which the point lies: WU
2. Locate first VERTICAL grid line to LEFT of point and read LARGE figure labeling the line either in the top or bottom margin, or on the line itself. Estimate tenths from grid line to point: 5 2
3. Locate first HORIZONTAL grid line BELOW point and read LARGE figure labeling the line either in the left or right margin, or on the line itself. Estimate tenths from grid line to point: 3 8

SAMPLE REFERENCE: WU5238

If reporting beyond 18° in any direction, prefix Grid Zone Designation, as: 24WWU5238

GLOSSARY

Bjærg	mountain	Fjord	fjord
Fjæld	mountain	Gletscher(en)	glacier

U.S. ARMY MAP
G8380s 250 .C5
FOREIGN SET

SCHWEIZERLAND, GREENLAND

STOCK NO. C501XNQ23-248