GREENLAND 1:250,000

EDITION 1–AMS

RYDER GLETSCHER

REFER TO THIS MAP AS: NU 19, 20, 21, 22, 23, 24-11
SERIES C501

5989217

SERIES C501
SHEET NU 19, 20, 21, 22, 23, 24-11
EDITION 1–AMS

U. S. ARMY
TOPOGRAPHIC COMMAND

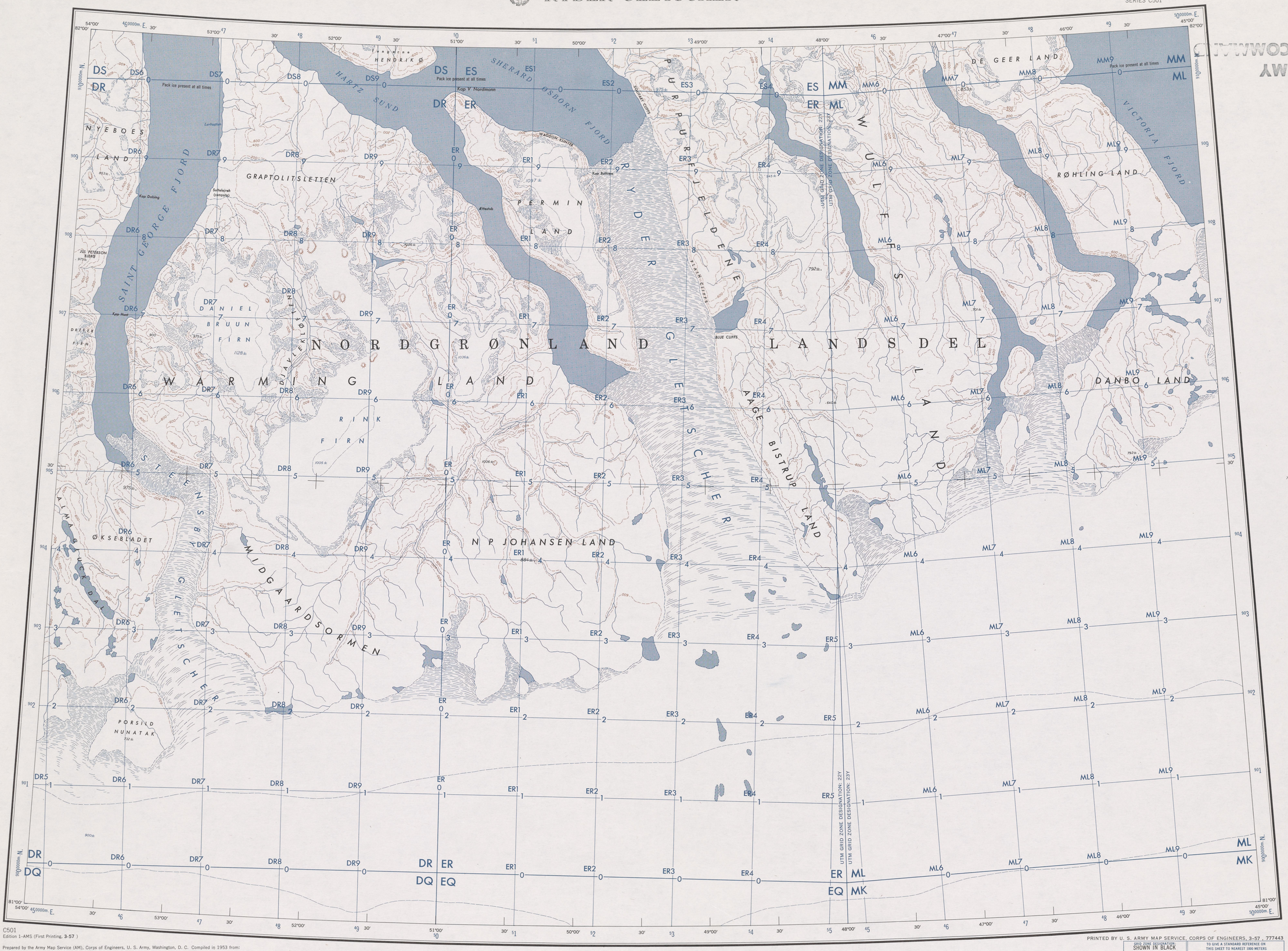

RELIABILITY DIAGRAM



No vegetation exists on this sheet
A. Medium scale aeronautical charts, compiled, 1948.
Planimetry revised from 1947 aerial photography.

LOCATION DIAGRAM FOR
NU 19, 20, 21, 22, 23, 24-11

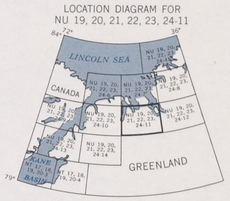

LEGEND

POPULATED PLACES
- Over 1,000 — GODTHAAB
- 750 to 1,000 — HOLSTEINSBORG
- 500 to 750 — FREDERIKSHAAB
- 250 to 500 — Godhavn
- Less than 250 — Christianshaab

ROADS
- Loose surface, graded, all weather
- Loose surface, dry weather, or dirt
- Trail

BOUNDARIES
- Landsdel
- Kommune

Landmark feature
Horizontal control point
Astronomic position
Spot elevation in meters
Landplane airport
Landing area
Seaplane airport
Seaplane anchorage
Glacier
Glacial moraine
Rocks: Awash; Sunken
Wrecks: Exposed; Sunken
Limit of danger; Reef
Foreshore flat
Depth curves in fathoms

C501
Edition 1–AMS (First Printing, 3-57)

Prepared by the Army Map Service (AM), Corps of Engineers, U. S. Army, Washington, D. C. Compiled in 1953 from: AF Preliminary Base, 1:250,000, ACIC, Charts 8 C I, and 8 D II, 1948. Planimetric detail revised by photo-planimetric methods.

Names data was taken directly from Danish sources, except that q Q has been used for ʁ, K or ĸ, K.

Universal Transverse Mercator grid, based upon a northward extension of the 6° zones, added by AMS, 1957

GLOSSARY

Bjerg	mountain	Kap	cape
-bugten	cove	Klinter	cliffs
Dal	valley	-klæften	ravine
Firn	snowfield	-sletten	plain
-fjeldene	mountains	Sund	sound
Gletscher	glacier	Ø	island

Scale 1:250,000

5 0 5 10 15 20 25 Statute Miles
5 0 5 10 15 20 25 30 35 Kilometers
5 0 5 10 15 Nautical Miles

INTERVAL OF APPROXIMATE CONTOURS 200 METERS
RELIEF PARTIALLY SHOWN BY FORM LINES AND HACHURES
POLAR STEREOGRAPHIC PROJECTION

BLUE NUMBERED LINES INDICATE THE 10,000 METER UNIVERSAL TRANSVERSE MERCATOR GRID. ZONES 22 AND 23. INTERNATIONAL SPHEROID
THE LAST FOUR DIGITS OF THE GRID NUMBER ARE OMITTED.
1955 MAGNETIC DECLINATION FOR THIS SHEET VARIES FROM 71°30' WESTERLY FOR THE CENTER OF THE WEST EDGE TO 61°15' WESTERLY FOR THE CENTER OF THE EAST EDGE. MEAN ANNUAL CHANGE IS 23' EASTERLY.

USERS NOTING ERRORS OR OMISSIONS ON THIS MAP ARE URGED TO MARK HEREON AND FORWARD DIRECTLY TO COMMANDING OFFICER, ARMY MAP SERVICE, WASHINGTON, D. C. MAPS SO FORWARDED WILL BE RETURNED OR REPLACED IF DESIRED.

PRINTED BY U. S. ARMY MAP SERVICE, CORPS OF ENGINEERS, 3-57 , 777443

GRID ZONE DESIGNATION
SHOWN IN BLACK
100,000 M. SQUARE IDENTIFICATION
SHOWN IN BLUE

DS	ES	MM	910
	22Y	23Y	
DR	ER	ML	900
DQ	EQ	MK	
50	48°		

IGNORE the SMALLER figures of any grid number; these are for finding the full coordinates. Use ONLY the LARGER figure of the grid number, example: 900000

TO GIVE A STANDARD REFERENCE ON THIS SHEET TO NEAREST 1000 METERS

SAMPLE POINT: SPOT ELEVATION - 884

1. Read letters identifying 100,000 meter square in which the point lies: ER
2. Locate first VERTICAL grid line to LEFT of point and read LARGE figure labeling the line either in the top or bottom margin, or on the line itself: 1
   Estimate tenths from grid line to point: 2
3. Locate first HORIZONTAL grid line BELOW point and read LARGE figure labeling the line either in the left or right margin, or on the line itself: 3
   Estimate tenths from grid line to point: 9

SAMPLE REFERENCE: ER1239

If reporting beyond 18° in any direction, prefix Grid Zone Designation, as: 22YER1239

FOREIGN SET

U.S. ARMY MAP
G3380s 250 .U5

RYDER GLETSCHER, GREENLAND