# RUNDE BJERG

EDITION 1-AMS

NR 25, 26-5
SERIES C501

5989217

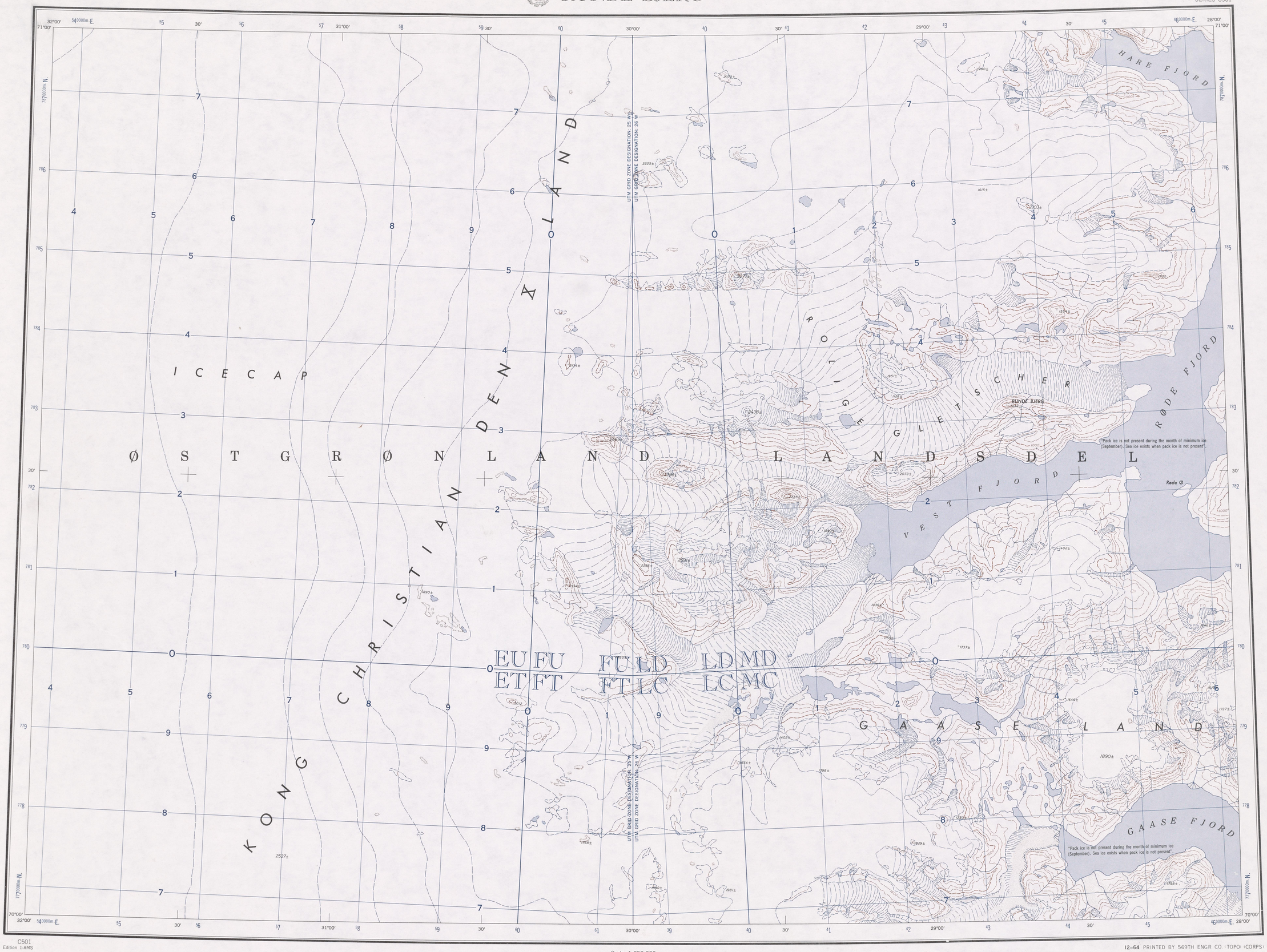


RELIABILITY DIAGRAM

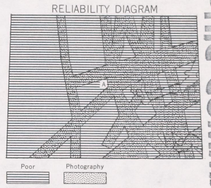


No wooded areas exist on this sheet.
A. Medium scale aeronautical chart, compiled, 1949. Planimetry revised from 1947 aerial photography.

U. S. ARMY TOPOGRAPHIC COMMAND

LOCATION DIAGRAM FOR NR 25, 26-5

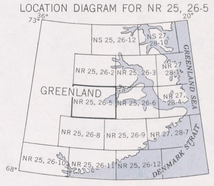


LEGEND

POPULATED PLACES
- Over 1,000 — GODTHAAB
- 750 to 1,000 — HOLSTEINSBORG
- 500 to 750 — FREDERIKSHAAB
- 250 to 500 — Godhavn
- Less than 250 — Christianshaab

ROADS
- Loose surface, graded, all weather
- Loose surface, dry weather, or dirt
- Trail

BOUNDARIES
- Landsdel
- Kommune

- Landmark feature
- Horizontal control point
- Astronomic position
- Spot elevation in meters — 751
- Landplane airport
- Landing area
- Seaplane airport
- Seaplane anchorage
- Glacier
- Glacial moraine
- Rocks: Awash; Sunken
- Wrecks: Exposed; Sunken
- Limit of danger; Reef
- Foreshore flat
- Depth curves in fathoms — 2d, 5, 10, 20, 50; Mud

C501
Edition 1-AMS

Prepared by the Army Map Service (AMKC), Corps of Engineers, U.S. Army, Washington, D.C. Compiled in 1952 from USAF Preliminary Base, 1:250,000, ACIC, Chart 55 A IV, 1949. Planimetric detail partially revised by photo-planimetric methods. Names data was taken directly from Danish sources, except that ø Q has been used for ø, K or ø, K.

Scale 1:250,000

5 0 5 10 15 20 25 Statute Miles
5 0 5 10 15 20 25 30 35 Kilometers
5 0 5 10 15 Nautical Miles

INTERVAL OF APPROXIMATE CONTOURS 200 METERS
RELIEF PARTIALLY SHOWN BY FORM LINES AND HACHURES
TRANSVERSE MERCATOR PROJECTION
BLUE NUMBERED LINES INDICATE THE 10,000 METER UNIVERSAL TRANSVERSE MERCATOR GRID, ZONES 25 AND 26, INTERNATIONAL SPHEROID

1952 MAGNETIC DECLINATION FOR THIS SHEET VARIES FROM 47°00′ WESTERLY FOR THE CENTER OF THE WEST EDGE TO 37°30′ WESTERLY FOR THE CENTER OF THE EAST EDGE. MEAN ANNUAL CHANGE IS 0°13′ EASTERLY.

USERS NOTING ERRORS OR OMISSIONS ON THIS MAP ARE URGED TO MARK HEREON AND FORWARD DIRECTLY TO COMMANDING OFFICER, ARMY MAP SERVICE, WASHINGTON, D. C. MAPS SO FORWARDED WILL BE RETURNED OR REPLACED IF DESIRED.

GLOSSARY

| | | | |
|---|---|---|---|
| Bjerg | mountain | Gletscher | glacier |
| Fjord | fiord | Ø | island |

12-64 PRINTED BY 569TH ENGR CO (TOPO) (CORPS)

| GRID ZONE DESIGNATION: SHOWN IN BLACK | TO GIVE A STANDARD REFERENCE ON THIS SHEET TO NEAREST 1000 METERS |
|---|---|
| 100,000 M. SQUARE IDENTIFICATION SHOWN IN BLUE (EU, MD, 780, 25W, 26W, 780, ET, FT, LC, MC, 60, 43, 30′) | SAMPLE POINT: SPOT ELEVATION 2012 |
| | 1. Read letters identifying 100,000 meter square in which the point lies: ET |
| | 2. Locate first VERTICAL grid line to LEFT of point and read LARGE figure labeling the line either in the top or bottom margin, or on the line itself: Estimate tenths from grid line to point: 9 |
| | 3. Locate first HORIZONTAL grid line BELOW point and read LARGE figure labeling the line either in the left or right margin, or on the line itself: Estimate tenths from grid line to point: 9 / 6 |
| IGNORE the SMALLER figures of any grid number; these are for finding the full coordinates. Use ONLY the LARGER figure of the grid number; example: 7770000 | SAMPLE REFERENCE: ET9896 |
| | If reporting beyond 18° in any direction, prefix Grid Zone Designation, as: 25WET9896 |

U.S. ARMY MAP
G3380s 250 .U5
FOREIGN SET
STOCK NO. C501XNR25-265

RUNDE BJERG, GREENLAND