RUD Ø

EDITION 1-AMS

NP 23, 24-6
SERIES C501

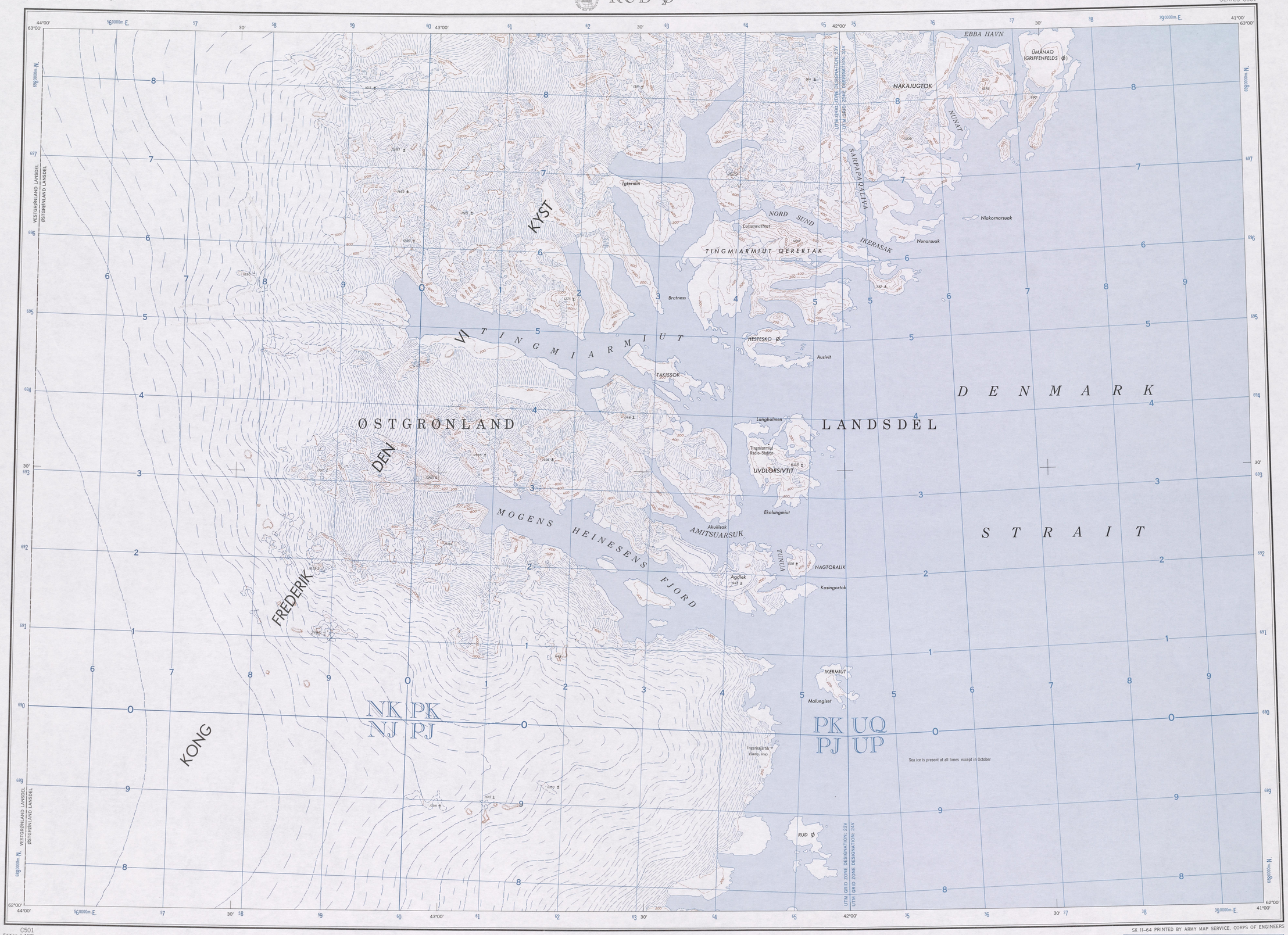

C501
Edition 1-AMS

Prepared by the Army Map Service (AMCI), Corps of Engineers, U. S. Army, Washington, D. C. Compiled in 1952 from USAF Preliminary Base, 1:250,000, ACIC, Charts 109 B III, 109 B IV, 1949.
Planimetric detail partially revised by photo-planimetric methods.
Nûmes data was taken directly from Danish sources, except that q Q has been used for ᴋ, K or ᴋ, K.

GLOSSARY

Holmen	island	Fjord	fjord
Ø	island	Havn	harbor

LEGEND

POPULATED PLACES
- Over 1,000 — GODTHAAB
- 750 to 1,000 — HOLSTEINSBORG
- 500 to 750 — FREDERIKSHAAB
- 250 to 500 — Godhavn
- Less than 250 — Christianshaab

Landplane airport
Landing area
Seaplane airport
Seaplane anchorage
Spot elevation in meters — .757

Landmark feature
Horizontal control point
Astronomic position
Glacier
Glacial moraine

ROADS
- Loose surface, graded, all weather
- Loose surface, dry weather, or dirt
- Trail

BOUNDARIES
- Landsdel
- Kommune

Rocks: Awash; Sunken
Wrecks: Exposed; Sunken
Limit of danger; Reef
Foreshore flats
Depth curves in fathoms — 5 10 20 Mud

Scale 1:250,000

5 0 5 10 15 20 Statute Miles
5 0 5 10 15 20 25 30 Kilometers
5 0 5 10 Nautical Miles

INTERVAL OF APPROXIMATE CONTOURS 200 METERS
RELIEF PARTIALLY SHOWN BY FORM LINES AND HACHURES

TRANSVERSE MERCATOR PROJECTION

BLUE NUMBERED LINES INDICATE THE 10,000 METER UNIVERSAL TRANSVERSE MERCATOR GRID, ZONES 23 AND 24, INTERNATIONAL SPHEROID

1952 MAGNETIC DECLINATION FOR THIS SHEET VARIES FROM 38°15' WESTERLY FOR THE CENTER OF THE WEST EDGE TO 38°15' WESTERLY FOR THE CENTER OF THE EAST EDGE. MEAN ANNUAL CHANGE IS 6'10' EASTERLY

USERS NOTING ERRORS OR OMISSIONS ON THIS MAP ARE URGED TO MARK HEREON AND FORWARD DIRECTLY TO COMMANDING OFFICER, ARMY MAP SERVICE, WASHINGTON, D. C. MAPS SO FORWARDED WILL BE RETURNED OR REPLACED IF DESIRED

LOCATION DIAGRAM FOR NP 23, 24-6

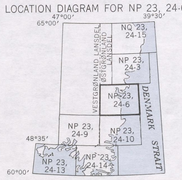

RELIABILITY DIAGRAM



No vegetation exists on this sheet.
A. Medium scale aeronautical charts compiled 1949.
Planimetry revised from 1947 aerial photographs.

SX 11-64 PRINTED BY ARMY MAP SERVICE, CORPS OF ENGINEERS

GRID ZONE DESIGNATION:
SHOWN IN BLACK
100,000 M. SQUARE IDENTIFICATION
SHOWN IN BLUE

NK	PK 23V	UQ 24V
NJ	PJ	UP

IGNORE the SMALLER figures of any grid number; these are for finding the full coordinates. Use ONLY the LARGER figure of the grid number; example: 68|0000

TO GIVE A STANDARD REFERENCE ON THIS SHEET TO NEAREST 100 METERS:

SAMPLE POINT: INGERKAJARTIK

1. Read letters identifying 100,000 meter square in which the point lies: PJ
2. Locate first VERTICAL grid line to LEFT of point and read LARGE figure labeling the line either in the top or bottom margin, or on the line itself: Estimate tenths from grid line to point: 4
3. Locate first HORIZONTAL grid line BELOW point and read LARGE figure labeling the line either in the left or right margin, or on the line itself: Estimate tenths from grid line to point: 7

SAMPLE REFERENCE: PJ4798

If reporting beyond 18° in any direction, prefix Grid Zone Designation, as: 23VPJ4798

RUD Ø, GREENLAND

5989217
U. S. ARMY TOPOGRAPHIC COMMAND
U.S. ARMY MAP
G8380s 250 .U5
FOREIGN SET
STOCK NO. C501XNP23246