GREENLAND 1:250,000

REPULSE HAVN

EDITION 2–AMS

REFER TO THIS MAP AS: NU 19, 20, 21, 22, 23, 24-6
SERIES C501

111

SERIES C501
SHEET NU 19-24, 6
EDITION 2-AMS

U. S. ARMY
TOPOGRAPHIC COMMAND



RELIABILITY DIAGRAM



No vegetation exists on this sheet.
A. Large scale topographic maps, 1951.
B. Medium scale aeronautical charts, 1948.
Planimetry revised from 1947 aerial photography.

LOCATION DIAGRAM FOR
NU 19, 20, 21, 22, 23, 24-6

LEGEND

POPULATED PLACES
Over 1,000 — GODTHAAB
750 to 1,000 — HOLSTEINSBORG
500 to 750 — FREDERIKSHAAB
250 to 500 — Godhavn
Less than 250 — Christianshaab

ROADS
Loose surface, graded, all weather
Loose surface, dry weather, or dirt
Trail

BOUNDARIES
Landsdel
Kommune

Landmark feature
Horizontal control point
Astronomic position
Spot elevation in meters — 75′ 75′
Landplane airport
Landing area
Seaplane airport
Seaplane anchorage
Glacier
Glacial moraine
Rocks: Awash; Sunken
Wrecks: Exposed; Sunken
Limit of danger; Reef
Foreshore flat
Depth curves in fathoms — Mud

C501
Edition 2-AMS (First Printing, 4-57)

PRINTED BY U. S. ARMY MAP SERVICE, CORPS OF ENGINEERS, 4-57 , 132176

Prepared by the Army Map Service (AM), Corps of Engineers, U. S. Army, Washington, D. C. Compiled in 1953 from: Canada, 1:50,000, Department of National Defense, 1951; A F Preliminary Base, 1:250,000, ACIC, Charts 8 A III, 8 A IV, 1948. Planimetric detail revised by photo-planimetric methods.
Names data was taken directly from Danish sources, except that q Q has been used for ʁ, K or ʁ. K.

Universal Transverse Mercator grid, based upon a northward extension of the 6° zones, added by AMS, 1957

Scale 1:250,000

25 Statute Miles
35 Kilometers
15 Nautical Miles

CONTOUR INTERVAL 200 METERS
WITH SUPPLEMENTARY CONTOURS AT 100 METER INTERVALS
RELIEF PARTIALLY SHOWN BY FORM LINES AND HACHURES

TRANSVERSE MERCATOR PROJECTION

BLUE NUMBERED LINES INDICATE THE 10,000 METER UNIVERSAL TRANSVERSE MERCATOR GRID, ZONES 20 AND 21. INTERNATIONAL SPHEROID
THE LAST FOUR DIGITS OF THE GRID NUMBERS ARE OMITTED

1955 MAGNETIC DECLINATION FOR THIS SHEET VARIES FROM 79°15′ WESTERLY FOR THE CENTER OF THE WEST EDGE TO 72°15′ WESTERLY FOR THE CENTER OF THE EAST EDGE. MEAN ANNUAL CHANGE IS 28′ EASTERLY.

USERS NOTING ERRORS OR OMISSIONS ON THIS MAP ARE URGED TO MARK HEREON AND FORWARD DIRECTLY TO COMMANDING OFFICER, U. S. ARMY MAP SERVICE, WASHINGTON, D. C. MAPS SO FORWARDED WILL BE RETURNED OR REPLACED IF DESIRED.

GLOSSARY

Bakke, Bakker	hill (s)	Højslette	plateau
Bjerg	mountain	Kap	cape
Bugt	bay	Klint	cliff
Dal	valley	Kløft	ravine
Havn	harbor	Pynt	point
Højland	highland	Sletten	plain

GRID ZONE DESIGNATION:
SHOWN IN BLACK
100,000 M. SQUARE IDENTIFICATION
SHOWN IN BLUE

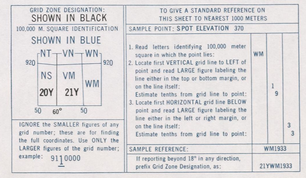

IGNORE the SMALLER figures of any grid number; these are for finding the full coordinates. Use ONLY the LARGER figures of the grid number; example: 91 1 0000

TO GIVE A STANDARD REFERENCE ON THIS SHEET TO NEAREST 1000 METERS

SAMPLE POINT: SPOT ELEVATION 370

1. Read letters identifying 100,000 meter square in which the point lies: WM
2. Locate first VERTICAL grid line to LEFT of point and read LARGE figure labeling the line either in the top or bottom margin, or on the line itself: Estimate tenths from grid line to point: 1
3. Locate first HORIZONTAL grid line BELOW point and read LARGE figure labeling the line either in the left or right margin, or on the line itself: Estimate tenths from grid line to point: 9

SAMPLE REFERENCE: WM1933

If reporting beyond 18° in any direction, prefix Grid Zone Designation, as: 21YWM1933

SERIES C501
SHEET NU 19-24, 6
EDITION 2-AMS

FOREIGN SET

U.S. ARMY MAP
G3380s 250 .U5

REPULSE HAVN, GREENLAND;
CANADA