GREENLAND 1:250,000

EDITION 1–AMS

POLARIS FORBJERG

REFER TO THIS MAP AS: NU 19, 20, 21, 22, 23, 24-10
SERIES C501

SERIES C501
SHEET NU 19, 20, 21, 22, 23, 24-10
EDITION 1–AMS

U. S. ARMY
TOPOGRAPHIC COMMAND

RELIABILITY DIAGRAM

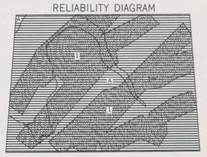

No vegetation exists on this sheet.
A. Medium scale aeronautical charts, compiled 1948.
1. Planimetry revised from 1947 aerial photography.

LOCATION DIAGRAM FOR
NU 19, 20, 21, 22, 23, 24-10

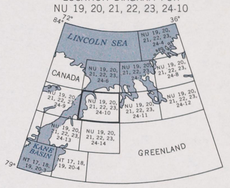

LEGEND

POPULATED PLACES
- Over 1,000 — GODTHAAB
- 750 to 1,000 — HOLSTEINSBORG
- 500 to 750 — FREDERIKSHAAB
- 250 to 500 — Godhavn
- Less than 250 — Christianshaab

ROADS
- Loose surface, graded, all weather
- Loose surface, dry weather, or dirt
- Trail

BOUNDARIES
- Landsdel
- Kommune

Landmark feature
Horizontal control point
Astronomic position
Spot elevation in meters — 781 / 781
Landplane airport
Landing area
Seaplane airport
Seaplane anchorage
Glacier
Glacial moraine
Rocks: Awash; Sunken
Wrecks: Exposed; Sunken
Limit of danger; Reef
Foreshore flat
Depth curves in fathoms — 10 — 20

C501
Edition 1–AMS (First Printing, 3-57)

Prepared by the Army Map Service (AM), Corps of Engineers, U. S. Army, Washington, D. C. Compiled in 1953 from: AF Preliminary Base, 1:250,000, ACIC, Charts 8 D I, 8 D II, 1948. Planimetric detail revised by photo-planimetric methods. Names data was taken directly from Danish sources, except that q Q has been used for ø, Ø or æ, Æ.

Universal Transverse Mercator grid, based upon a northward extension of the 6° zones, added by AMS, 1957

GLOSSARY

Bjerg, Bjerge	mountain (s)	Havn	harbor
Bugt	bay	Højslette	plateau
Dal	valley	Kap	cape
Firn	snowfield	Kløft	ravine
Forbjerg	promontory	-ryggen	ridge
Gletscher	glacier	Ø	island
Halvø	peninsula		

Scale 1:250,000

25 Statute Miles
35 Kilometers
15 Nautical Miles

INTERVAL OF APPROXIMATE CONTOURS 200 METERS
RELIEF PARTIALLY SHOWN BY FORM LINES AND HACHURES
POLAR STEREOGRAPHIC PROJECTION
BLUE NUMBERED LINES INDICATE THE 10,000 METER UNIVERSAL TRANSVERSE MERCATOR GRID, ZONES 20 AND 21. INTERNATIONAL SPHEROID
THE LAST FOUR DIGITS OF THE GRID NUMBERS ARE OMITTED
1955 MAGNETIC DECLINATION FOR THIS SHEET VARIES FROM 78°45' WESTERLY FOR THE CENTER OF THE WEST EDGE TO 71°30' WESTERLY FOR THE CENTER OF THE EAST EDGE. MEAN ANNUAL CHANGE IS 26' EASTERLY.

USERS NOTING ERRORS OR OMISSIONS ON THIS MAP ARE URGED TO MARK HEREON AND FORWARD DIRECTLY TO COMMANDING OFFICER, U. S. ARMY MAP SERVICE, WASHINGTON, D. C. MAPS SO FORWARDED WILL BE RETURNED OR REPLACED IF DESIRED.

PRINTED BY U. S. ARMY MAP SERVICE, CORPS OF ENGINEERS, 3-57 777447

GRID ZONE DESIGNATION:
SHOWN IN BLACK
100,000 M. SQUARE IDENTIFICATION
SHOWN IN BLUE

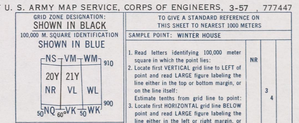

IGNORE the SMALLER figures of any grid number; these are for finding the full coordinates. Use ONLY the LARGER figure of the grid number; example: 90 0000

TO GIVE A STANDARD REFERENCE ON THIS SHEET TO NEAREST 1000 METERS:

SAMPLE POINT: WINTER HOUSE

1. Read letters identifying 100,000 meter square in which the point lies: NR
2. Locate first VERTICAL grid line to LEFT of point and read LARGE figure labeling the line either in the top or bottom margin, or on the line itself: Estimate tenths from grid line to point: 3
3. Locate first HORIZONTAL grid line BELOW point and read LARGE figure labeling the line either in the left or right margin, or on the line itself: Estimate tenths from grid line to point: 4

4
1

SAMPLE REFERENCE: NR3441

If reporting beyond 18° in any direction, prefix Grid Zone Designation, as: 20YNR3441

FOREIGN SET

U.S. ARMY MAP
G3880s 250 .U5

POLARIS FORBJERG,
GREENLAND; CANADA