GREENLAND 1:250,000

EDITION 1-AMS

NORDOSTRUNDINGEN

REFER TO THIS MAP AS: NU 25,26,27,28,29,30-11
SERIES C501

59989217

SERIES C501
SHEET NU 25, 26, 27, 28, 29, 30-11
EDITION 1-AMS

U. S. ARMY
TOPOGRAPHIC COMMAND

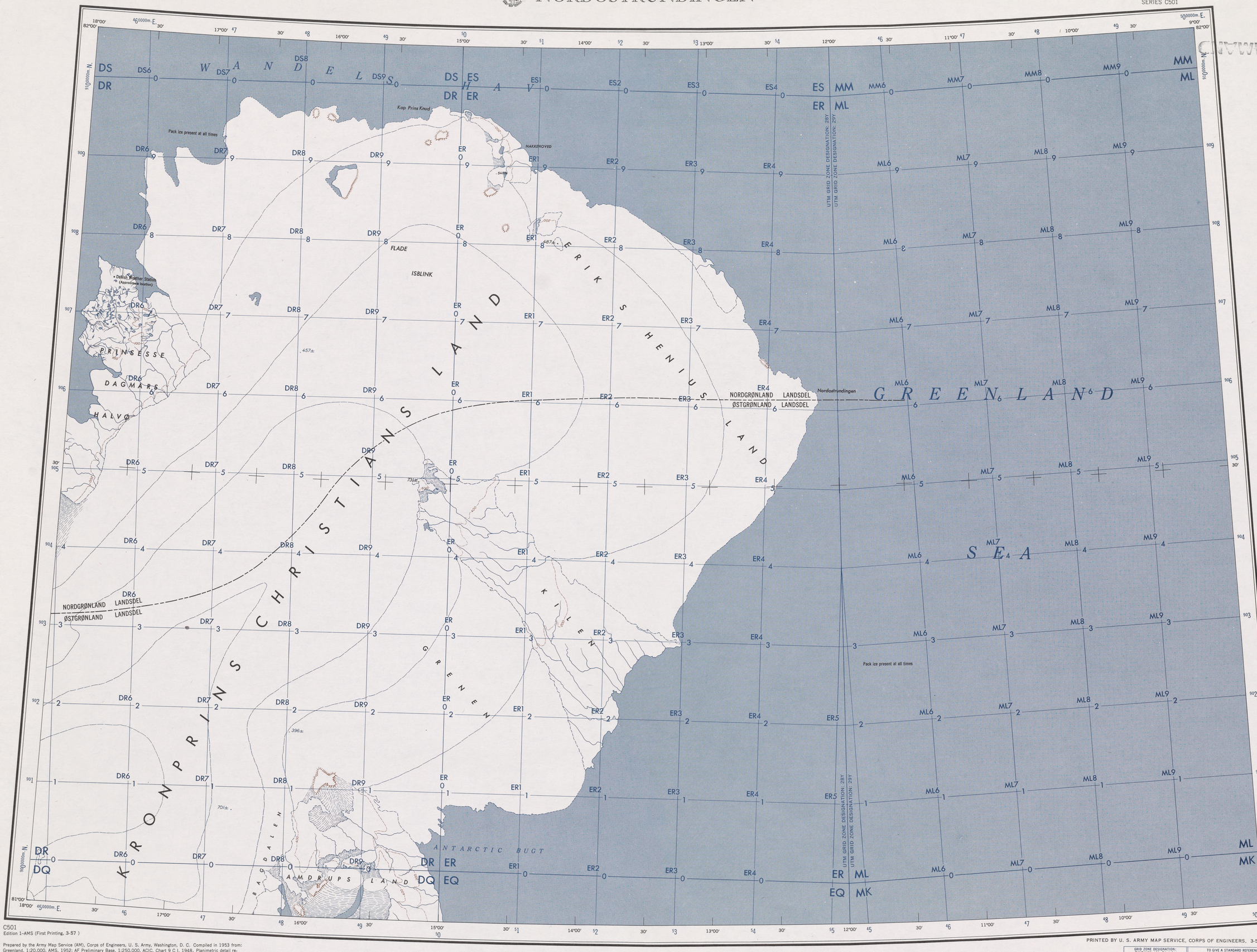

RELIABILITY DIAGRAM

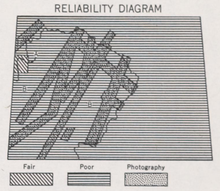

No vegetation exists on this sheet
A. Large scale topographic map, photogrammetric, 1952.
B. Medium scale aeronautical chart, compiled, 1948.
Planimetry revised from 1947 aerial photography.

LOCATION DIAGRAM FOR NU 25,26,27,28,29,30-11

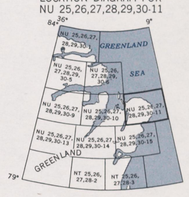

LEGEND

POPULATED PLACES
Over 1,000 — GODTHAAB
750 to 1,000 — HOLSTEINSBORG
500 to 750 — FREDERIKSHAAB
250 to 500 — Godhavn
Less than 250 — Christianshaab

ROADS
Loose surface, graded, all weather
Loose surface, dry weather, or dirt
Trail

BOUNDARIES
Landsdel
Kommune

Landmark feature
Horizontal control point
Astronomic position
Spot elevation in meters — 45/ 75/
Landplane airport
Landing area
Seaplane airport
Seaplane anchorage
Glacier
Glacial moraine
Rocks: Awash; Sunken
Wrecks: Exposed; Sunken
Limit of danger; Reef
Foreshore flats
Depth curves in fathoms

FOREIGN SET

C501
Edition 1-AMS (First Printing, 3-57)

Prepared by the Army Map Service (AM), Corps of Engineers, U. S. Army, Washington, D. C. Compiled in 1953 from: Greenland, 1:20,000, AMS, 1952; AF Preliminary Base, 1:250,000, ACIC, Chart 9 C I, 1948. Planimetric detail revised by photo-planimetric methods.
Names data was taken directly from Danish sources, except that q Q has been used for ᴋ, K or ᴋ, K.
Universal Transverse Mercator grid, based upon a northward extension of the 6° zones, added by AMS, 1957

GLOSSARY

Bugt	bay	-hoved	promontory
-dalen	valley	Isblink	iceblink
Halvø	peninsula	Kap	cape
Hav	sea		

Scale 1:250,000

5 0 5 10 15 20 25 Statute Miles
5 0 5 10 15 20 25 30 35 Kilometers
5 0 5 10 15 Nautical Miles

INTERVAL OF APPROXIMATE CONTOURS 200 METERS WITH SUPPLEMENTARY CONTOURS AT 100 METER INTERVALS
RELIEF PARTIALLY SHOWN BY FORM LINES AND HACHURES
POLAR STEREOGRAPHIC PROJECTION

BLUE NUMBERED LINES INDICATE THE 10,000 METER UNIVERSAL TRANSVERSE MERCATOR GRID, ZONES 28 AND 29, INTERNATIONAL SPHEROID

THE LAST FOUR DIGITS OF THE GRID NUMBERS ARE OMITTED
1955 MAGNETIC DECLINATION FOR THIS SHEET VARIES FROM 32°30′ WESTERLY FOR THE CENTER OF THE WEST EDGE TO 25°15′ WESTERLY FOR THE CENTER OF THE EAST EDGE. MEAN ANNUAL CHANGE IS 14′ EASTERLY.
USERS NOTING ERRORS OR OMISSIONS ON THIS MAP ARE URGED TO MARK MERCON AND FORWARD DIRECTLY TO COMMANDING OFFICER, ARMY MAP SERVICE, WASHINGTON, D. C. MAPS SO FORWARDED WILL BE RETURNED OR REPLACED IF DESIRED.

PRINTED BY U. S. ARMY MAP SERVICE, CORPS OF ENGINEERS, 3-57 ,135165

GRID ZONE DESIGNATION:
SHOWN IN BLACK
100,000 M. SQUARE IDENTIFICATION
SHOWN IN BLUE

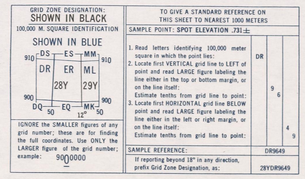

IGNORE the SMALLER figures of any grid number; these are for finding the full coordinates. Use ONLY the LARGER figure of the grid number; example: 900 0000

TO GIVE A STANDARD REFERENCE ON THIS SHEET TO NEAREST 1000 METERS

SAMPLE POINT: SPOT ELEVATION 731±

1. Read letters identifying 100,000 meter square in which the point lies:
2. Locate first VERTICAL grid line to LEFT of point and read LARGE figure labeling the line either in the top or bottom margin, or on the line itself:
   Estimate tenths from grid line to point:
3. Locate first HORIZONTAL grid line BELOW point and read LARGE figure labeling the line either in the left or right margin, or on the line itself:
   Estimate tenths from grid line to point:

DR	
9	6
4	9

SAMPLE REFERENCE: DR9649

If reporting beyond 18° in any direction, prefix Grid Zone Designation, as: 28YDR9649

U.S. ARMY MAP
G3380s 250 .U5

NORDOSTRUNDINGEN, GREENLAND