MOLTKES NUNATAK

EDITION 1-AMS

NT 25, 26, 27, 28-6
SERIES C501

5989217

U. S. ARMY
TOPOGRAPHIC COMMAND

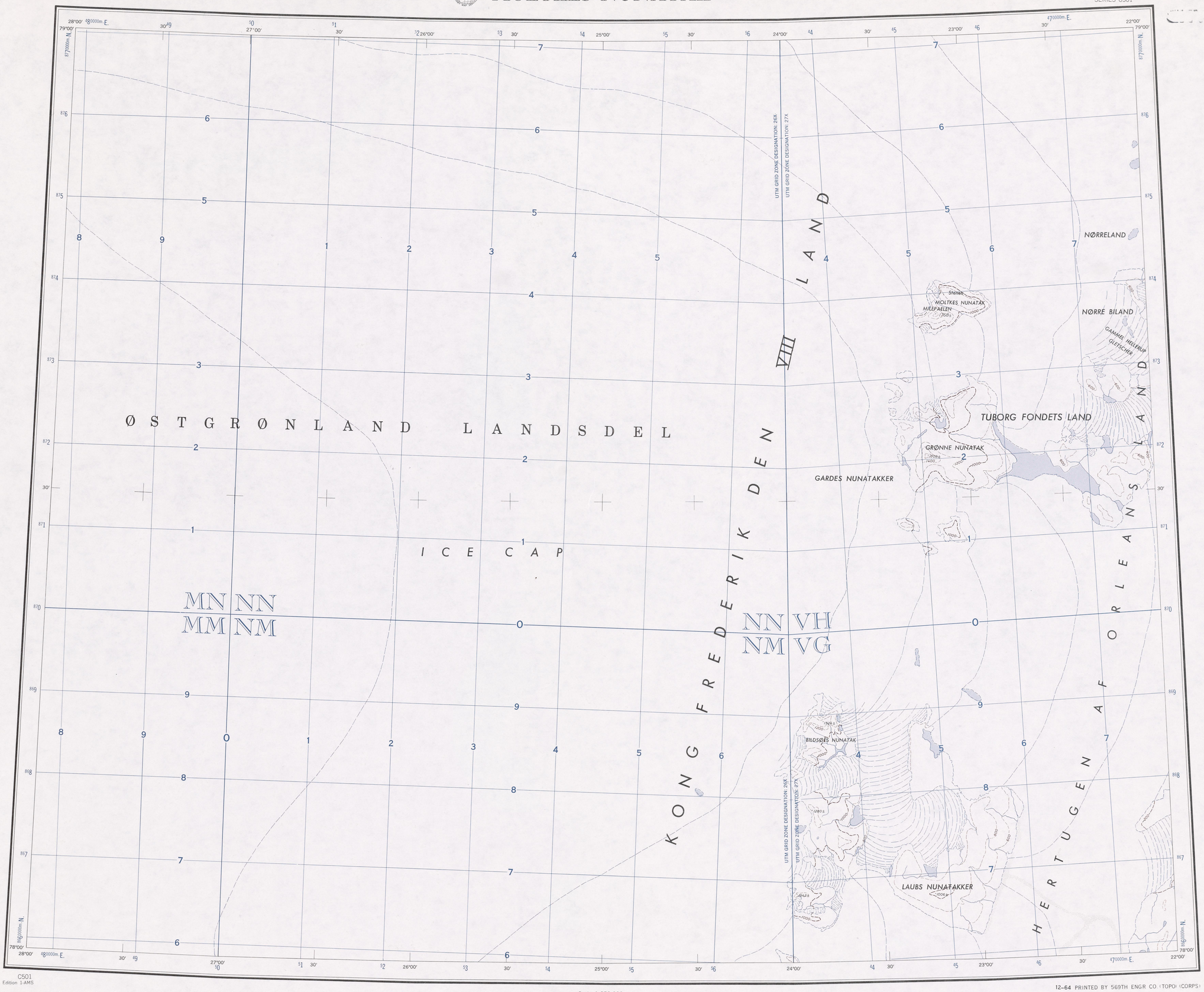

RELIABILITY DIAGRAM

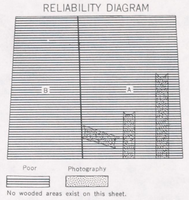

No wooded areas exist on this sheet.
A. Medium scale aeronautical chart, compiled, 1948.
B. Small scale topographic chart, compiled, 1910. Planimetry revised from 1947 aerial photography.

LOCATION DIAGRAM
FOR NT 25, 26, 27, 28-6

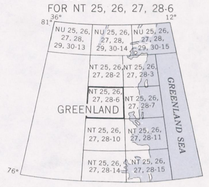

LEGEND

POPULATED PLACES
- Over 1,000 — GODTHAAB
- 750 to 1,000 — HOLSTEINSBORG
- 500 to 750 — FREDERIKSHAAB
- 250 to 500 — Godhavn
- Less than 250 — Christianshaab

ROADS
- Loose surface, graded, all weather
- Loose surface, dry weather, or dirt
- Trail

BOUNDARIES
- Landsdel
- Kommune

- Landmark feature
- Horizontal control point
- Astronomic position
- Spot elevation in meters — 750
- Landplane airport
- Landing area
- Seaplane airport
- Seaplane anchorage
- Glacier
- Glacial moraine
- Rocks: Awash; Sunken
- Wrecks: Exposed; Sunken
- Limit of danger; Reef
- Foreshore flat
- Depth curves in fathoms — Mud

C501
Edition 1-AMS

Prepared by the Army Map Service (AMKC), Corps of Engineers, U. S. Army, Washington, D. C. Compiled in 1952 from: USAF Preliminary Base, 1:250,000, ACIC, Chart 18 B IV, 1948; Route Map of Mikkelsen and Laub, 1:650,000. Meddelser om Grønland, 1910; Planimetric detail partially revised by photo-planimetric methods.

Names data was taken directly from Danish sources, except that q Q has been used for ᴋ, K or ᴋ, K.

Scale 1:250,000

5 0 5 10 15 20 25 Statute Miles
5 0 5 10 15 20 25 30 35 Kilometers
5 0 5 10 15 Nautical Miles

INTERVAL OF APPROXIMATE CONTOURS 200 METERS
RELIEF PARTIALLY SHOWN BY FORM LINES
TRANSVERSE MERCATOR PROJECTION

BLUE NUMBERED LINES INDICATE THE 10,000 METER UNIVERSAL TRANSVERSE MERCATOR GRID, ZONES 26 AND 27, INTERNATIONAL SPHEROID

1952 MAGNETIC DECLINATION FOR THIS SHEET VARIES FROM 40°15' WESTERLY FOR THE CENTER OF THE WEST EDGE TO 34°15' WESTERLY FOR THE CENTER OF THE EAST EDGE. MEAN ANNUAL CHANGE IS 0°19' EASTERLY.

USERS NOTING ERRORS OR OMISSIONS ON THIS MAP ARE URGED TO MARK HEREON AND FORWARD DIRECTLY TO COMMANDING OFFICER, ARMY MAP SERVICE, WASHINGTON, D. C. MAPS SO FORWARDED WILL BE RETURNED OR REPLACED IF DESIRED.

GLOSSARY

Gletscher — glacier Nunatak(ker) — nunatak(s)

12-64 PRINTED BY 569TH ENGR CO (TOPO) (CORPS)

GRID ZONE DESIGNATION:
SHOWN IN BLACK
100,000 M. SQUARE IDENTIFICATION
SHOWN IN BLUE

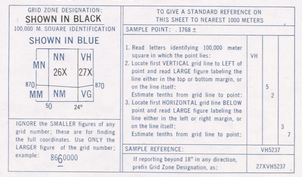

IGNORE the SMALLER figures of any grid number; these are for finding the full coordinates. Use ONLY the LARGER figure of the grid number; example: 860000

TO GIVE A STANDARD REFERENCE ON THIS SHEET TO NEAREST 1000 METERS

SAMPLE POINT: 1768 ±

1. Read letters identifying 100,000 meter square in which the point lies: VH
2. Locate first VERTICAL grid line to LEFT of point and read LARGE figure labeling the line either in the top or bottom margin, or on the line itself: 5
   Estimate tenths from grid line to point: 2
3. Locate first HORIZONTAL grid line BELOW point and read LARGE figure labeling the line either in the left or right margin, or on the line itself: 3
   Estimate tenths from grid line to point: 7

SAMPLE REFERENCE: VH5237

If reporting beyond 18° in any direction, prefix Grid Zone Designation, as: 27XVH5237

FOREIGN SEI
U.S. ARMY MAP
G3380s 250 .U5

MOLTKES NUNATAK, GREENLAND

STOCK NO. C501XNT25262 76