GREENLAND 1:250,000

EDITION 1-AMS

MALLEMUKFJELDET

REFER TO THIS MAP AS: NU 25, 26, 27, 28, 29, 30-15
SERIES C501

5989217

SERIES C501
SHEET NU 25, 26, 27, 28, 29, 30-15
EDITION 1-AMS

U. S. ARMY
TOPOGRAPHIC COMMAND

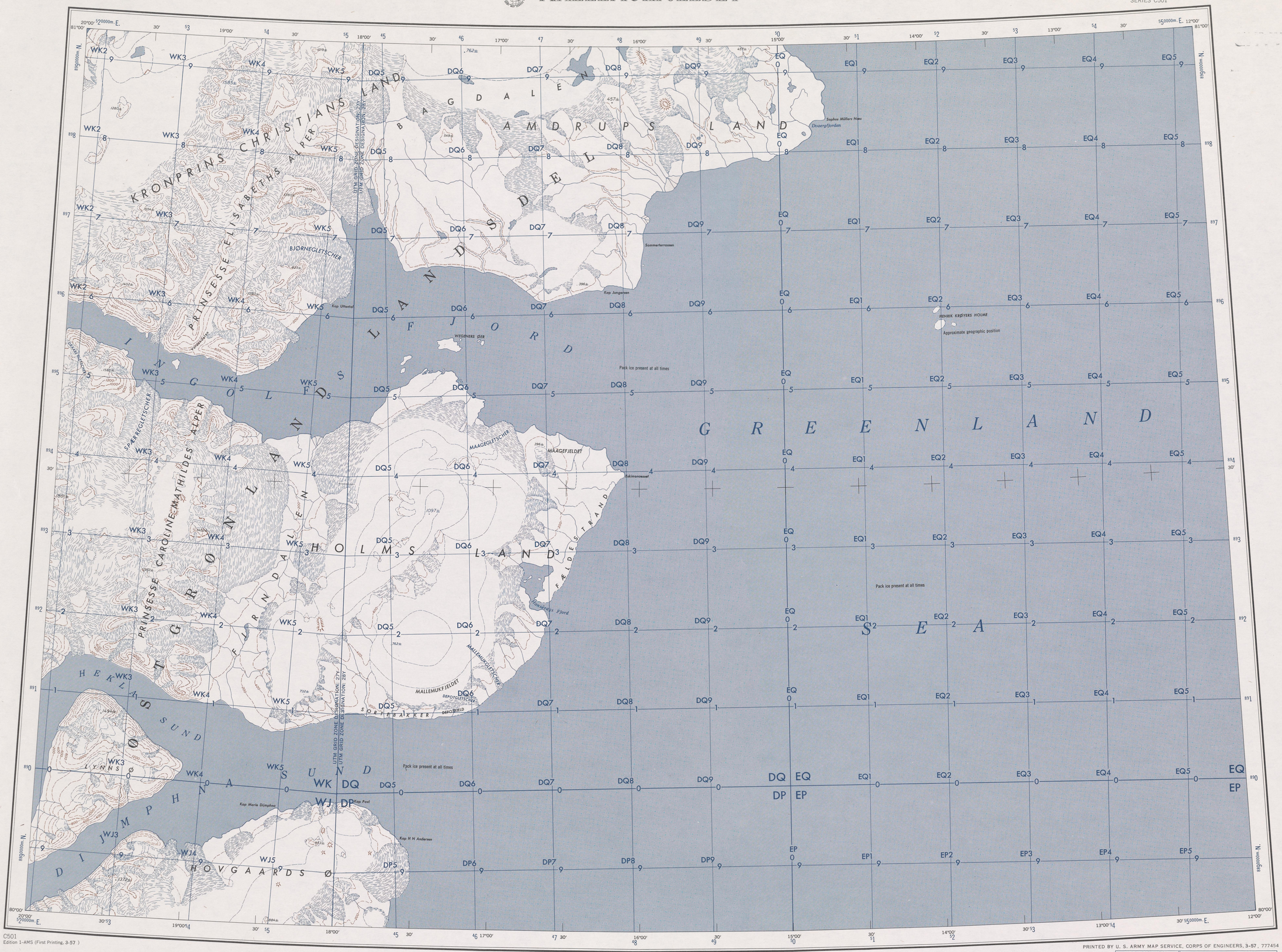

RELIABILITY DIAGRAM

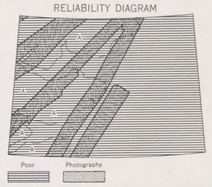

No vegetation exists on this sheet
A: Medium scale aeronautical charts, compiled, 1948.
Planimetry revised from 1947 aerial photography

LOCATION DIAGRAM FOR
NU 25, 26, 27, 28, 29, 30-15

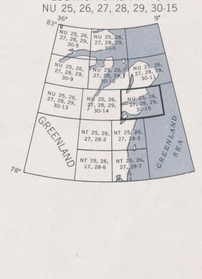

LEGEND

POPULATED PLACES
Over 1,000 — GODTHAAB
750 to 1,000 — HOLSTEINSBORG
500 to 750 — FREDERIKSHAAB
250 to 500 — Godhavn
Less than 250 — Christianshaab

ROADS
Loose surface, graded, all weather
Loose surface, dry weather, or dirt
Trail

BOUNDARIES
Landsdel
Kommune

Landmark feature
Horizontal control point
Astronomic position
Spot elevation in meters — 770 752
Landplane airport
Landing area
Seaplane airport
Seaplane anchorage
Glacier
Glacial moraine
Rocks: Awash; Sunken
Wrecks: Exposed; Sunken
Limit of danger; Reef
Foreshore flat
Depth curves in fathoms — 10 Mud

C501
Edition 1-AMS (First Printing, 3-57)

Prepared by the Army Map Service (AM), Corps of Engineers, U. S. Army, Washington, D. C. Compiled in 1953 from: AF Preliminary Base, 1:250,000, ACIC, Charts 9 C IV and 9 D III, 1948. Planimetric detail revised by photo planimetric methods.

Names data was taken directly from Danish sources, except that q Q has been used for ø, K or æ, K.

Universal Transverse Mercator grid, based upon a northward extension of the 6° zones, added by AMS, 1957

GLOSSARY

Alper	mountains	Kap	cape
-bakker	hills	Næs, -næsset	point
-dalen	valley	-strand	coast
-fjeld, fjeldet	mountain	Sund	sound
-fjorden	fjord	-terrassen	terrace
-gletscher	glacier	Ø, Øer	island (s)
Holme	islands		

Scale 1:250,000

5 0 5 10 15 20 25 Statute Miles
5 0 5 10 15 20 25 30 35 Kilometers
5 0 5 10 15 Nautical Miles

INTERVAL OF APPROXIMATE CONTOURS 200 METERS
RELIEF PARTIALLY SHOWN BY FORM LINES AND HACHURES
POLAR STEREOGRAPHIC PROJECTION
BLUE NUMBERED LINES INDICATE THE 10,000 METER UNIVERSAL TRANSVERSE MERCATOR GRID, ZONES 27 AND 28 INTERNATIONAL SPHEROID
THE LAST FOUR DIGITS OF THE GRID NUMBERS ARE OMITTED
1955 MAGNETIC DECLINATION FOR THIS SHEET VARIES FROM 34°15′ WESTERLY FOR THE CENTER OF THE WEST EDGE TO 26°45′ WESTERLY FOR THE CENTER OF THE EAST EDGE. MEAN ANNUAL CHANGE IS 14′ EASTERLY.

USERS NOTING ERRORS OR OMISSIONS ON THIS MAP ARE URGED TO MARK HEREON AND FORWARD DIRECTLY TO COMMANDING OFFICER, ARMY MAP SERVICE, WASHINGTON, D. C. MAPS SO FORWARDED WILL BE RETURNED OR REPLACED IF DESIRED.

PRINTED BY U. S. ARMY MAP SERVICE, CORPS OF ENGINEERS, 3-57, 777454

GRID ZONE DESIGNATION:
SHOWN IN BLACK
100,000 M. SQUARE IDENTIFICATION
SHOWN IN BLUE

27Y	28Y
WK DQ	EQ
890 WJ DP	EP 890
14° 50	

IGNORE the SMALLER figures of any grid number; these are for finding the full coordinates. Use ONLY the LARGER figure of the grid number; example: 880000

TO GIVE A STANDARD REFERENCE ON THIS SHEET TO NEAREST 1000 METERS

SAMPLE POINT: SPOT ELEVATION 1097a

1. Read letters identifying 100,000 meter square in which the point lies: DQ
2. Locate first VERTICAL grid line to LEFT of point and read LARGE figure labeling the line either in the top or bottom margin, or on the line itself: 5
   Estimate tenths from grid line to point: 5
3. Locate first HORIZONTAL grid line BELOW point and read LARGE figure labeling the line either in the left or right margin, or on the line itself: 3
   Estimate tenths from grid line to point: 5

SAMPLE REFERENCE: DQ5535

If reporting beyond 18° in any direction, prefix Grid Zone Designation, as: 28YDQ5535

FOREIGN SET
U.S. ARMY MAP
G3380s 250 .U5

MALLEMUKFJELDET, GREENLAND