KONG OSCARS FJORD

EDITION 1-AMS

NS 27,28-10
SERIES C501

5989217

U. S. ARMY
TOPOGRAPHIC COMMAND

C501
Edition 1-AMS
Prepared by the Army Map Service (AMKC), Corps of Engineers, U. S. Army, Washington, D. C. Compiled in 1952 from: Grønland, 1:250,000, Geodætisk Institut, Sheets 72 Ø. 1, 72 Ø. 2, 1938; USHO Chart 5778, 1942. Planimetric detail partially revised by photo-planimetric methods. Names data was taken directly from Danish sources, except that q Q has been used for ϰ, K or ϰ, K.

GLOSSARY

Bjerg(e)	mountain(s)	Høje	hills
Bræ	glacier	Kap	cape
Bugt, bugten	bay	Klipper	cliffs
Dal, dalen	valley	næs	point
elv	river	Skær	rock, island
Fjeld	mountain	Sund	sound
Fjord	fiord	Sø	lake
Gletscher	glacier	Vig	bay
Havn	harbor	Ø, Øer	island(s)

LEGEND

POPULATED PLACES
Over 1,000 — GODTHAAB
750 to 1,000 — HOLSTEINSBORG
500 to 750 — FREDERIKSHAAB
250 to 500 — Godhavn
Less than 250 — Christianshaab

Landplane airport
Landing area
Seaplane airport
Seaplane anchorage
Ship anchorage

Landmark feature
Horizontal control point
Spot elevation in meters — 75
Glacier
Glacial moraine

ROADS
Loose surface, graded, all weather
Loose surface, dry weather, or dirt
Trail

BOUNDARIES
Landsdel
Kommune

Rocks: Awash; Sunken
Wrecks: Exposed; Sunken
Limit of danger; Reef
Foreshore flat
Depth curves in fathoms

Scale 1:250,000

5 0 5 10 15 20 Statute Miles
5 0 5 10 15 20 25 30 Kilometers
5 0 5 10 Nautical Miles

CONTOUR INTERVAL 200 METERS
RELIEF PARTIALLY SHOWN BY FORM LINES AND HACHURES
TRANSVERSE MERCATOR PROJECTION

BLUE NUMBERED LINES INDICATE THE 10,000 METER UNIVERSAL TRANSVERSE MERCATOR GRID, ZONES 26 AND 27, INTERNATIONAL SPHEROID

1952 MAGNETIC DECLINATION FOR THIS SHEET VARIES FROM 32°15' WESTERLY FOR THE CENTER OF THE WEST EDGE TO 30°15' WESTERLY FOR THE CENTER OF THE EAST EDGE. MEAN ANNUAL CHANGE IS 0°13' EASTERLY.

USERS NOTING ERRORS OR OMISSIONS ON THIS MAP ARE URGED TO MARK HEREON AND FORWARD DIRECTLY TO COMMANDING OFFICER, ARMY MAP SERVICE, WASHINGTON, D. C. MAPS SO FORWARDED WILL BE RETURNED OR REPLACED IF DESIRED.

LOCATION DIAGRAM FOR NS 27, 28-10

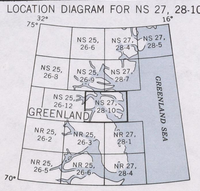

RELIABILITY DIAGRAM



No wooded areas exist on this sheet.

A. Medium scale topographic maps, compiled 1948.
B. USHO Chart 5778, 1942.
Planimetry revised from 1947 aerial photography.

CJ 4-65 PRINTED BY ARMY MAP SERVICE, CORPS OF ENGINEERS

GRID ZONE DESIGNATION:
SHOWN IN BLACK
100,000-M. SQUARE IDENTIFICATION
SHOWN IN BLUE



IGNORE THE SMALLER figures of any grid number; these are for finding the full coordinates. Use ONLY the LARGER figure of the grid number: 790000

TO GIVE A STANDARD REFERENCE ON THIS SHEET TO NEAREST 1000 METERS:

SAMPLE POINT: HUNTING HUT

1. Read letters identifying 100,000 meter square in which the point lies: VA
2. Locate first VERTICAL grid line to LEFT of point and read LARGE figure labeling the line either in the top or bottom margin, or on the line itself: 1
   Estimate tenths from grid line to point: 8
3. Locate first HORIZONTAL grid line BELOW point and read LARGE figure labeling the line either in the left or right margin, or on the line itself: 8
   Estimate tenths from grid line to point: 8

SAMPLE REFERENCE: VA1888

If reporting beyond 18° in any direction, prefix Grid Zone Designation, as: 27XVA1888

U.S. ARMY MAP
G3380s 250 .U5
KONG OSCARS FJORD, GREENLAND

STOCK NO. C501XNS2728I0