# KAP YORK

EDITION 1-AMS

NS 19,20-2
SERIES C501

U. S. ARMY
TOPOGRAPHIC COMMAND




RELIABILITY DIAGRAM

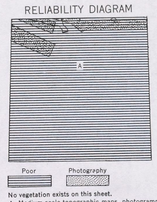


No vegetation exists on this sheet.
A, Medium scale topographic maps, photogrammetric, 1947. Planimetry revised from 1946 aerial photography.

LOCATION DIAGRAM NS 19,20-2

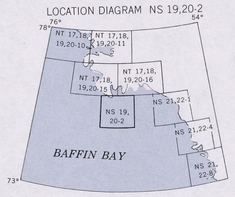


LEGEND

POPULATED PLACES
- Over 1,000 — GODTHAAB
- 750 to 1,000 — HOLSTEINSBORG
- 500 to 750 — FREDERIKSHAAB
- 250 to 500 — Godhavn
- Less than 250 — Christianshaab

ROADS
- Loose surface, graded, all weather
- Loose surface, dry weather, or dirt
- Trail

BOUNDARIES
- Landsdel
- Kommune

Landmark feature
Horizontal control point
Spot elevation in meters — .751 .751
Ship anchorage
Landplane airport
Landing area
Seaplane airport
Seaplane anchorage
Glacier
Glacial moraine
Rocks: Awash; Sunken
Wrecks: Exposed; Sunken
Limit of danger; Reef
Foreshore flats
Depth curves in fathoms

C501
Edition 1-AMS

Prepared by the Army Map Service (AMCI), Corps of Engineers, U. S. Army, Washington, D. C. Compiled in 1952 from USAF Preliminary Base,1:250,000, ACIC, Charts 38 A I, 38 A II, 1947; Greenland, 1:300,000, Geodetic Institute, Sheet 18, 1932; and intelligence data to 1952. Planimetric detail partially revised by photo-planimetric methods.
Names data was taken directly from Danish sources, except that q Q has been used for ᴋ, K or ᴋ, K.

Scale 1:250,000

5 0 5 10 15 20 25 Statute Miles
5 0 5 10 15 20 25 30 35 Kilometers
5 0 5 10 15 Nautical Miles

INTERVAL OF APPROXIMATE CONTOURS 200 METERS
RELIEF PARTIALLY SHOWN BY FORM LINES
TRANSVERSE MERCATOR PROJECTION

BLUE NUMBERED LINES INDICATE THE 10,000 METER UNIVERSAL TRANSVERSE MERCATOR GRID, ZONES 19 AND 20, INTERNATIONAL SPHEROID

1952 MAGNETIC DECLINATION FOR THIS SHEET VARIES FROM 39°00′ WESTERLY FOR THE CENTER OF THE WEST EDGE TO 71°40′ WESTERLY FOR THE CENTER OF THE EAST EDGE. MEAN ANNUAL CHANGE 15 0′.0′ EASTERLY.

USERS NOTING ERRORS OR OMISSIONS ON THIS MAP ARE URGED TO MARK HEREON AND FORWARD DIRECTLY TO COMMANDING OFFICER, ARMY MAP SERVICE, WASHINGTON, D. C. MAPS SO FORWARDED WILL BE RETURNED OR REPLACED IF DESIRED.

GLOSSARY

Bugt — bay
Kap — cape
Ø — island

CJ 4-65 PRINTED BY ARMY MAP SERVICE, CORPS OF ENGINEERS.

GRID ZONE DESIGNATION:
SHOWN IN BLACK
100,000 M. SQUARE IDENTIFICATION
SHOWN IN BLUE

| | |
|---|---|
| EE | MK |
| 19X | 20X |
| ED | MJ |

840
66°

IGNORE the SMALLER figures of any grid number; these are for finding the full coordinates. Use ONLY the LARGER figure of the grid number; example: 830000

TO GIVE A STANDARD REFERENCE ON THIS SHEET TO NEAREST 1000 METERS

SAMPLE POINT: PEARY MONUMENT

1. Read letters identifying 100,000 meter square in which the point lies: EE
2. Locate first VERTICAL grid line to LEFT of point and read LARGE figure labeling the line either in the top or bottom margin, or on the line itself: 7
   Estimate tenths from grid line to point: 5
3. Locate first HORIZONTAL grid line BELOW point and read LARGE figure labeling the line either in the left or right margin, or on the line itself: 2
   Estimate tenths from grid line to point: 5

SAMPLE REFERENCE: EE7525

If reporting beyond 57°N-S or 18°E-W, prefix Grid Zone Designation, as: 19XEE7525

KAP YORK, GREENLAND

FOREIGN SEC

U.S. ARMY MAP
G3380s 250 .U5

STOCK NO. C501XNS19202