KAP RUSSELL

EDITION 1-AMS

NT 17, 18, 19, 20-7
SERIES C501

U. S. ARMY
TOPOGRAPHIC COMMAND

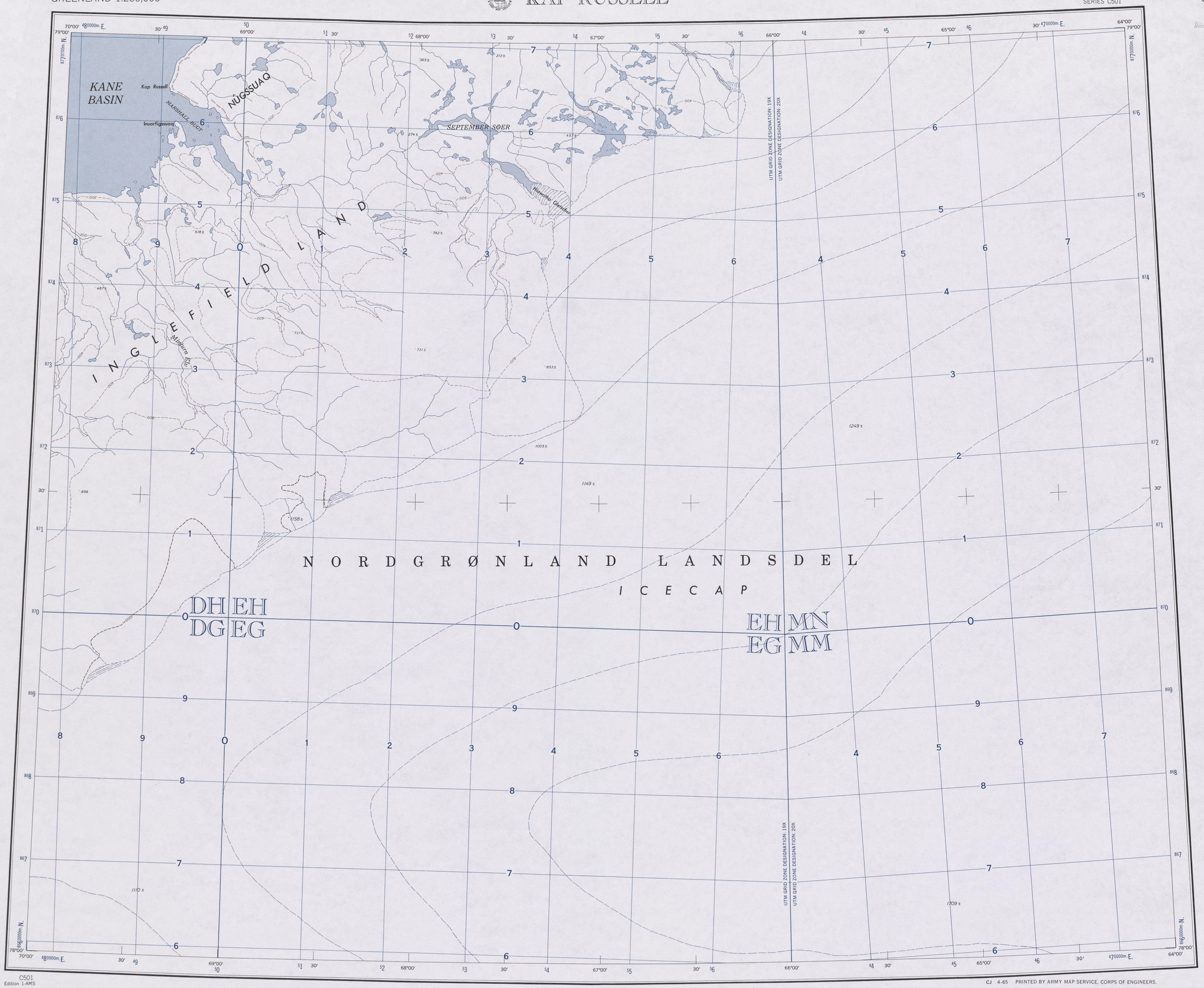

RELIABILITY DIAGRAM



No wooded areas exist on this sheet.
A: Medium scale aeronautical charts, compiled, 1948-49. Planimetry revised from 1946-47 aerial photography.

LOCATION DIAGRAM
FOR NT 17, 18, 19, 20-7

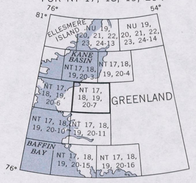

LEGEND

POPULATED PLACES
- Over 1,000 — GODTHAAB
- 750 to 1,000 — HOLSTEINSBORG
- 500 to 750 — FREDERIKSHAAB
- 250 to 500 — Godhavn
- Less than 250 — Christianshaab

ROADS
- Loose surface, graded, all weather
- Loose surface, dry weather, or dirt
- Trail

BOUNDARIES
- Landsdel
- Kommune

- Landmark feature
- Horizontal control point
- Astronomic position
- Spot elevation in meters — . 759
- Landplane airport
- Landing area
- Seaplane airport
- Seaplane anchorage
- Glacier
- Glacial moraine
- Rocks: Awash; Sunken
- Wrecks: Exposed; Sunken
- Limit of danger; Reef
- Foreshore flat
- Depth curves in fathoms — Mud

C501
Edition 1-AMS

Prepared by the Army Map Service (AMKC), Corps of Engineers, U.S. Army, Washington, D.C. Compiled in 1953 from: AF Preliminary Base, 1:250,000, ACIC, Charts 20 B IV, 20 B III, 1948; Greenland, 1:300,000, Geodetic Institute, Sheets 13, 14, 1932. Planimetric detail partially revised by photo-planimetric methods. Names data was taken directly from Danish sources, except that q Q has been used for ᴋ, K or ʀ, K.

Scale 1:250,000

5 0 5 10 15 20 25 Statute Miles
5 0 5 10 15 20 25 30 35 Kilometers
5 0 5 10 15 Nautical Miles

INTERVAL OF APPROXIMATE CONTOURS 200 METERS
RELIEF PARTIALLY SHOWN BY FORM LINES
TRANSVERSE MERCATOR PROJECTION

BLUE NUMBERED LINES INDICATE THE 10,000 METER UNIVERSAL TRANSVERSE MERCATOR GRID, ZONES 19 AND 20. INTERNATIONAL SPHEROID

1953 MAGNETIC DECLINATION FOR THIS SHEET VARIES FROM 8°46′ WESTERLY FOR THE CENTER OF THE WEST EDGE TO 72°49′ WESTERLY FOR THE CENTER OF THE EAST EDGE. MEAN ANNUAL CHANGE IS 0°25′ EASTERLY.

USERS NOTING ERRORS OR OMISSIONS ON THIS MAP ARE URGED TO MARK HEREON AND FORWARD DIRECTLY TO COMMANDING OFFICER, ARMY MAP SERVICE, WASHINGTON, D. C. MAPS SO FORWARDED WILL BE RETURNED OR REPLACED IF DESIRED.

GLOSSARY

Bugt	bay	Kap	cape
Elv(en)	river	Søer	lakes
Gletscher	glacier		

CJ 4-65 PRINTED BY ARMY MAP SERVICE, CORPS OF ENGINEERS.

GRID ZONE DESIGNATION:
SHOWN IN BLACK
100,000 M. SQUARE IDENTIFICATION
SHOWN IN BLUE

DH	EH 19X	MN 20X
DG	EG	MM

870 870 50 66° 50

IGNORE the SMALLER figures of any grid number; these are for finding the full coordinates. Use ONLY the LARGER figure of the grid number; example: 8660000

TO GIVE A STANDARD REFERENCE ON THIS SHEET TO NEAREST 1000 METERS

SAMPLE POINT: . 792 0.

1. Read letters identifying 100,000 meter square in which the point lies: EH
2. Locate first VERTICAL grid line to LEFT of point and read LARGE figure labeling the line either in the top or bottom margin, or on the line itself: 2
   Estimate tenths from grid line to point:
3. Locate first HORIZONTAL grid line BELOW point and read LARGE figure labeling the line either in the left or right margin, or on the line itself: 3
   Estimate tenths from grid line to point: 4 7

SAMPLE REFERENCE: EH2347

If reporting beyond 18° in any direction, prefix Grid Zone Designation, as: 19XEH2347

U.S. ARMY MAP
G3380s 250 .U5
FOREIGN SER.

KAP RUSSELL, GREENLAND

STOCK NO. C501XNT17181927