KAP GARDE

EDITION 1-AMS

NR 25, 26-11
SERIES C501

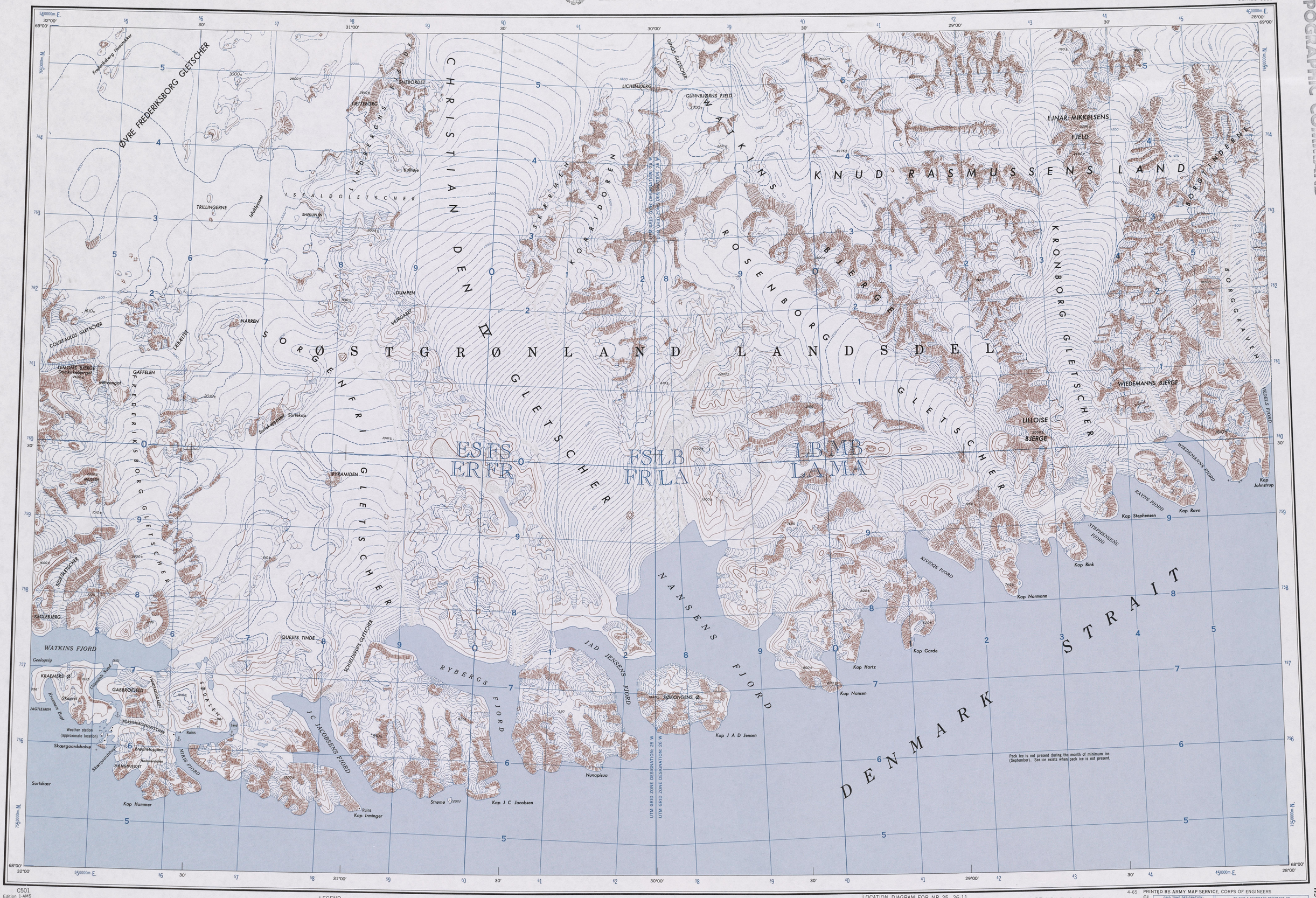

C501
Edition 1-AMS

Prepared by the Army Map Service (AMKC), Corps of Engineers, U. S. Army, Washington, D. C. Compiled in 1952 from: Grønland, 1:250,000, Geodætisk Institut, Sheets 68 Ø. 2, 68 Ø. 3, 1937. Planimetric detail partially revised by photo-planimetric methods. Names data was taken directly from Danish sources, except that q Q has been used for ᴋ, Kor ᴋ, K.

GLOSSARY

Bjerg(et)	mountain	halvø	peninsula
Bjerge	mountains	Kap	cape
dalen	valley	Ø	pass
Fjeld(et)	mountain	passet	rock, island
Fjelde	mountains	Skær	mountain
Fjord	fiord	Tinde	island
Gletscher	glacier	Vig	bay, cove

LEGEND

POPULATED PLACES
- Over 1,000 — GODTHAAB
- 750 to 1,000 — HOLSTEINSBORG
- 500 to 750 — FREDERIKSHAAB
- 250 to 500 — Godhavn
- Less than 250 — Christianshaab

Landplane airport
Landing area
Seaplane airport
Seaplane anchorage
Ship anchorage

Landmark feature
Horizontal control point
Spot elevation in meters — 75
Glacier
Glacial moraine

ROADS
- Loose surface, graded, all weather
- Loose surface, dry weather, or dirt
- Trail

BOUNDARIES
- Landsdel
- Kommune

Rocks: Awash; Sunken
Wrecks: Exposed; Sunken
Limit of danger; Reef
Foreshore flat
Depth curves in fathoms — Sand, Mud

Scale 1:250,000

5 0 5 10 15 20 Statute Miles
5 0 5 10 15 20 25 30 Kilometers
5 0 5 10 Nautical Miles

CONTOUR INTERVAL 200 METERS
RELIEF PARTIALLY SHOWN BY FORM LINES AND HACHURES
TRANSVERSE MERCATOR PROJECTION

BLUE NUMBERED LINES INDICATE THE 10,000 METER UNIVERSAL TRANSVERSE MERCATOR GRID, ZONES 25 AND 26, INTERNATIONAL SPHEROID

1952 MAGNETIC DECLINATION FOR THIS SHEET VARIES FROM 40°15' WESTERLY FOR THE CENTER OF THE WEST EDGE TO 35°10' WESTERLY FOR THE CENTER OF THE EAST EDGE. MEAN ANNUAL CHANGE IS 0°11' EASTERLY.

USERS NOTING ERRORS OR OMISSIONS ON THIS MAP ARE URGED TO MARK HEREON AND FORWARD DIRECTLY TO COMMANDING OFFICER, ARMY MAP SERVICE, WASHINGTON, D. C. MAPS SO FORWARDED WILL BE RETURNED OR REPLACED IF DESIRED.

LOCATION DIAGRAM FOR NR 25, 26-11

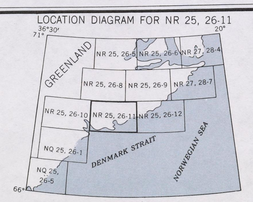

RELIABILITY DIAGRAM



No wooded areas exist on this sheet.
A. Medium scale topographic maps compiled, 1937.
Planimetry revised from 1945 aerial photographs.

4-65 PRINTED BY ARMY MAP SERVICE, CORPS OF ENGINEERS
CJ

GRID ZONE DESIGNATION:
SHOWN IN BLACK
100,000 M. SQUARE IDENTIFICATION
SHOWN IN BLUE

IGNORE the SMALLER figures of any grid number; these are for finding the full coordinates. Use ONLY the LARGER figure of the grid number; e.g. 25W 60 ER

TO GIVE A STANDARD REFERENCE ON THIS SHEET TO NEAREST 1000 METERS

SAMPLE POINT: RUINS

1. Read letters identifying 100,000 meter square in which the point lies: ER
2. Locate first VERTICAL grid line to LEFT of point and read LARGE figure labeling the line either in the top or bottom margin, or on the line itself: 8
   Estimate tenths from grid line to point:
3. Locate first HORIZONTAL grid line BELOW point and read LARGE figure labeling the line either in the left or right margin, or on the line itself: 5
   Estimate tenths from grid line to point: 3

SAMPLE REFERENCE: ER8553

If reporting beyond 18° in any direction, prefix Grid Zone Designation, as: 25WER8553

STOCK NO. C501XNR252611

KAP GARDE, GREENLAND

59892171
U. S. ARMY TOPOGRAPHIC COMMAND
FOREIGN SERVICE
U. S. ARMY MAP SERVICE
G3380s 250 .U5