KAP AGASSIZ

EDITION 1-AMS

NT 17, 18, 19, 20-3
SERIES C501

U. S. ARMY
TOPOGRAPHIC COMMAND

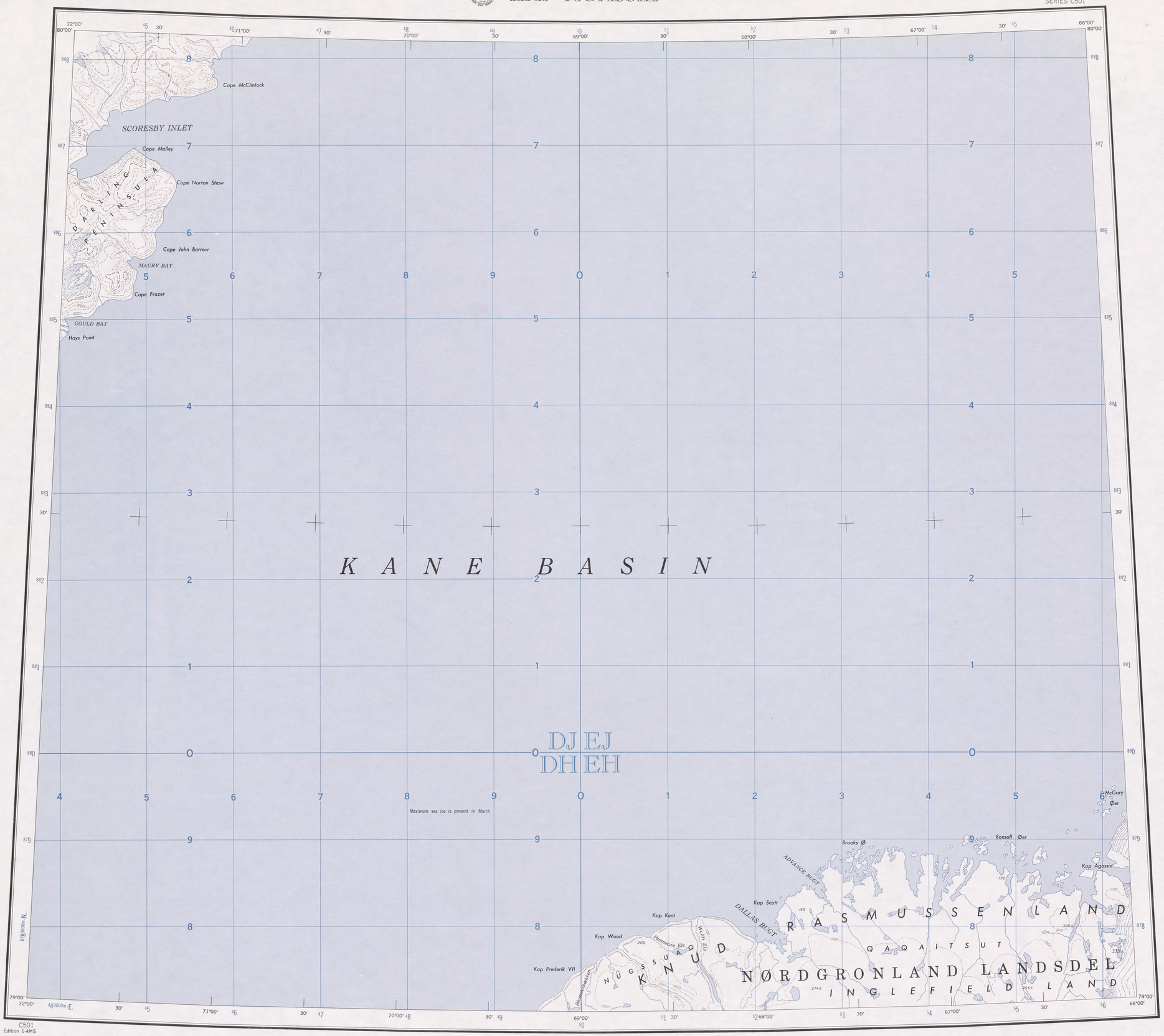

C501
Edition 1-AMS

Prepared by the Army Map Service (AMKC), Corps of Engineers, U.S. Army, Washington, D. C. Compiled in 1952 from: AF Preliminary Base, 1:250,000, ACIC, Charts 20 B I, 20 B II, 1948. Planimetric detail partially revised by photo-planimetric methods. Names data was taken directly from Danish sources, except that q Q has been used for ᴋ, K or κ, K.

RELIABILITY DIAGRAM

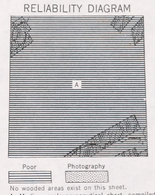

No wooded areas exist on this sheet.
A. Medium scale aeronautical chart, compiled, 1948. Planimetry revised from 1946-47 aerial photography.

LOCATION DIAGRAM FOR NT 17, 18, 19, 20-3

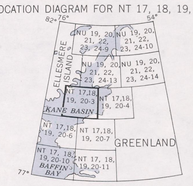

LEGEND

POPULATED PLACES
Over 1,000 — GODTHAAB
750 to 1,000 — HOLSTEINSBORG
500 to 750 — FREDERIKSHAAB
250 to 500 — Godhavn
Less than 250 — Christianshaab

ROADS
Loose surface, graded, all weather
Loose surface, dry weather, or dirt
Trail

BOUNDARIES
Landsdel
Kommune

Landmark feature
Horizontal control point
Astronomic position
Spot elevation in meters — 750
Landplane airport
Landing area
Seaplane airport
Seaplane anchorage
Glacier
Glacial moraine
Rocks: Awash; Sunken
Wrecks: Exposed; Sunken
Limit of danger; Reef
Foreshore flat
Depth curves in fathoms — Mud

Scale 1:250,000

25 Statute Miles
35 Kilometers
15 Nautical Miles

INTERVAL OF APPROXIMATE CONTOURS 200 METERS
WITH SUPPLEMENTARY CONTOURS AT 100 METER INTERVALS
RELIEF PARTIALLY SHOWN BY FORM LINES
TRANSVERSE MERCATOR PROJECTION

BLUE NUMBERED LINES INDICATE THE 10,000 METER UNIVERSAL TRANSVERSE MERCATOR GRID, ZONE 19. INTERNATIONAL SPHEROID.

1952 MAGNETIC DECLINATION FOR THIS SHEET VARIES FROM 30°15' WESTERLY FOR THE CENTER OF THE WEST EDGE TO 33°13' WESTERLY FOR THE CENTER OF THE EAST EDGE. MEAN ANNUAL CHANGE IS 0°19' EASTERLY.

USERS NOTING ERRORS OR OMISSIONS ON THIS MAP ARE URGED TO MARK HEREON AND FORWARD DIRECT TO COMMANDING OFFICER, ARMY MAP SERVICE, WASHINGTON, D. C. MAPS SO FORWARDED WILL BE RETURNED OR REPLACED IF DESIRED.

GLOSSARY

Bugt	bay	Kap	cape
Elv	river	Ø, Øer	island(s)

12-64 PRINTED BY 569TH ENGR CO (TOPO) (CORPS)

GRID ZONE DESIGNATION: 19X

100,000 M. SQUARE IDENTIFICATION

DJ	EJ
DH	EH

880

10

IGNORE the SMALLER figures of any grid number; these are for finding the full coordinates. Use ONLY the LARGER figure of the grid number; example: 880000

TO GIVE A STANDARD REFERENCE ON THIS SHEET TO NEAREST 1000 METERS:

SAMPLE POINT: 165

1. Read letters identifying 100,000 meter square in which the point lies: EH
2. Locate first VERTICAL grid line to LEFT of point and read LARGE figure labeling the line either in the top or bottom margin, or on the line itself: 2 5
   Estimate tenths from grid line to point: 8
3. Locate first HORIZONTAL grid line BELOW point and read LARGE figure labeling the line either in the left or right margin, or on the line itself: 2
   Estimate tenths from grid line to point:

SAMPLE REFERENCE: EH2582

If reporting beyond 9°N-S or 18°E-W, prefix Grid Zone Designation, as: 19XEH2582

U.S. ARMY MAP
G3380s 250 .U5
KAP AGASSIZ, GREENLAND FOREIGN SET
STOCK NO. C501XNT17-203