5989217
196
SERIES C501
SHEET NU 25,26,27,28,29,30-10
EDITION 1-AMS
U. S. ARMY
TOPOGRAPHIC COMMAND

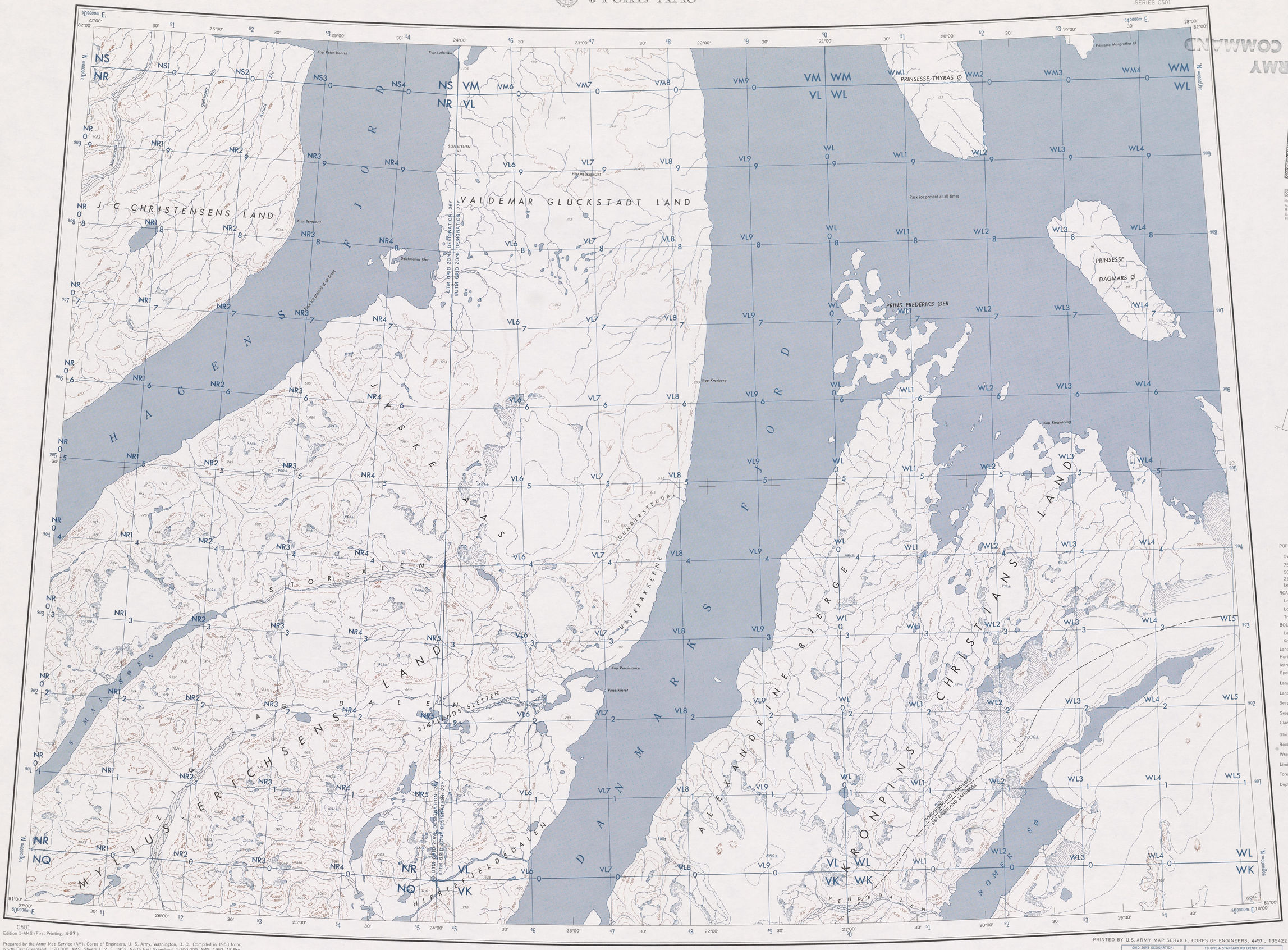



No vegetation exists on this sheet.
A. Large scale topographic maps, photogrammetric, 1952
B. Medium scale topographic maps, photogrammetric, 1952
C. Medium scale aeronautical chart, compiled, 1948
Planimetry revised from 1947 aerial photography.

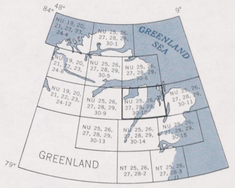

LEGEND

POPULATED PLACES
- Over 1,000 — GODTHAAB
- 750 to 1,000 — HOLSTEINSBORG
- 500 to 750 — FREDERIKSHAAB
- 250 to 500 — Godhavn
- Less than 250 — Christianshaab

ROADS
- Loose surface, graded, all weather
- Loose surface, dry weather, or dirt
- Trail

BOUNDARIES
- Landsdel
- Kommune

Landmark feature
Horizontal control point
Astronomic position
Spot elevation in meters — 471 / 791
Landplane airport
Landing area
Seaplane airport
Seaplane anchorage
Glacier
Glacial moraine
Rocks: Awash; Sunken
Wrecks: Exposed; Sunken
Limit of danger; Reef
Foreshore flat
Depth curves in fathoms — 5 10 20 Mud

FOREIGN SET

C501
Edition 1-AMS (First Printing, **4-57**)

Prepared by the Army Map Service (AM), Corps of Engineers, U. S. Army, Washington, D. C. Compiled in 1953 from: North East Greenland, 1:20,000, AMS, Sheets 1, 2, 3, 1952; North East Greenland, 1:100,000, AMS, 1952; AF Preliminary Base, 1:250,000, ACIC, Charts 9 D I, 9 D II, 9 C I, 1948. Planimetric detail revised by photo-planimetric methods.

Names data was taken directly from Danish sources, except that q Q has been used for ø, K or ø, K.

Universal Transverse Mercator grid, based upon a northward extension of the 6° zones, added by AMS, 1957

Scale 1:250,000

5 0 5 10 15 20 25 Statute Miles
5 0 5 10 15 20 25 30 35 Kilometers
5 0 5 10 15 Nautical Miles

INTERVAL OF APPROXIMATE CONTOURS 200 METERS
RELIEF PARTIALLY SHOWN BY FORM LINES AND HACHURES
TRANSVERSE MERCATOR PROJECTION

BLUE NUMBERED LINES INDICATE THE 10,000 METER UNIVERSAL TRANSVERSE MERCATOR GRID, ZONES 26 AND 27. INTERNATIONAL SPHEROID
THE LAST FOUR DIGITS OF THE GRID NUMBERS ARE OMITTED

1955 MAGNETIC DECLINATION FOR THIS SHEET VARIES FROM 41°45' WESTERLY FOR THE CENTER OF THE WEST EDGE TO 32°30' WESTERLY FOR THE CENTER OF THE EAST EDGE. MEAN ANNUAL CHANGE IS 0°15' EASTERLY.
USERS NOTING ERRORS OR OMISSIONS ON THIS MAP ARE URGED TO MARK HEREON AND FORWARD DIRECTLY TO COMMANDING OFFICER, U. S. ARMY MAP SERVICE, WASHINGTON, D. C. MAPS SO FORWARDED WILL BE RETURNED OR REPLACED IF DESIRED.

GLOSSARY

-bjerget, (Bjerge)	mountain (s)	Sletten	plain
Dalen, -dalen, -dal	valley	Sø	lake
Elv	stream	Ø, (Øer)	island (s)
Kap	cape	Aas	ridge
-skæret	rock		

PRINTED BY U.S. ARMY MAP SERVICE, CORPS OF ENGINEERS, **4-57**, 135422

GRID ZONE DESIGNATION:
SHOWN IN BLACK
100,000 M. SQUARE IDENTIFICATION
SHOWN IN BLUE

910	NS	VM	WM	910
	NR	VL	WL	
	26Y	27Y		
900	NQ	VK	WK	900
	90	24°	90	

IGNORE the SMALLER figures of any grid number; these are for finding the full coordinates. Use ONLY the LARGER figure of the grid number; example: 900000

TO GIVE A STANDARD REFERENCE ON THIS SHEET TO NEAREST 1000 METERS

SAMPLE POINT: SPOT ELEVATION 615

1. Read letters identifying 100,000 meter square in which the point lies: VL
2. Locate first VERTICAL grid line to LEFT of point and read LARGE figure labeling the line either in the top or bottom margin, or on the line itself: 7
   Estimate tenths from grid line to point: 6
3. Locate first HORIZONTAL grid line BELOW point and read LARGE figure labeling the line either in the left or right margin, or on the line itself: 4
   Estimate tenths from grid line to point: 8

SAMPLE REFERENCE: VL7648

If reporting beyond 18° in any direction, prefix Grid Zone Designation, as: 27YVL7648

U.S. ARMY MAP
G3380s 250 .U5
JYSKE AAS, GREENLAND