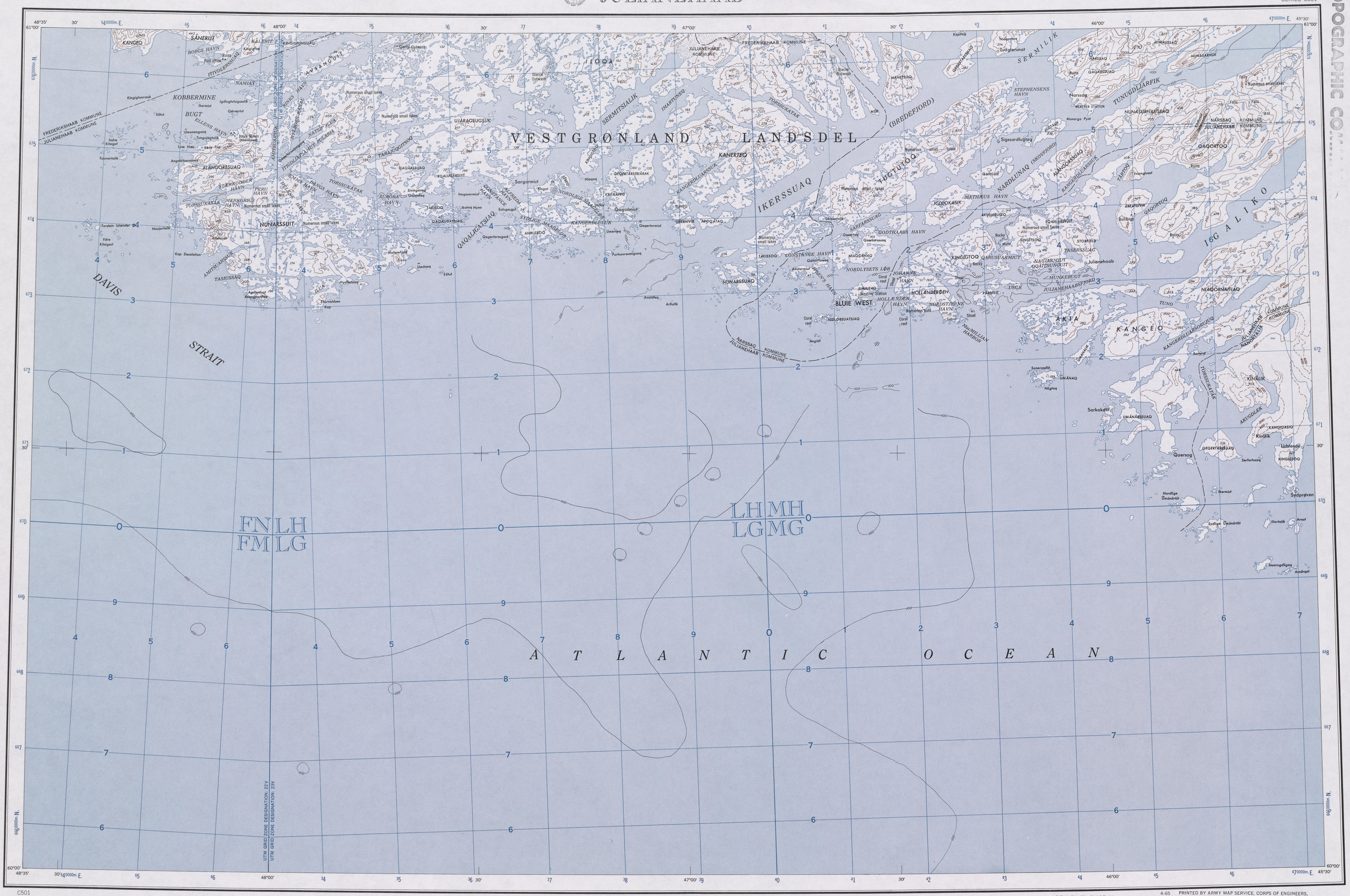

C501
Edition 1-AMS
Prepared by the Army Map Service (AMCI), Corps of Engineers, U. S. Army, Washington, D. C. Compiled in 1952 from: Greenland, 1:25,000, AMS, 1949; Greenland 1:50,000, AMS, 1949; USAF Preliminary Base, 1:250,000, ACIC; Charts 109 C IV, 109 D III, 1949; USHO Charts, 1943-47.
Planimetric detail partially revised by photo-planimetric methods.
Names data was taken directly from Danish sources, except that q Q has been used for ᴋ, K or ᴋ, K.

GLOSSARY

Bugt	bay	Minen	mine
Fjeld	mountain	Naes	point
Fjord	fjord	Pynt	point
Havn	harbor	Ø, Øen	island

LEGEND

POPULATED PLACES
- Over 1,000 — GODTHAAB
- 750 to 1,000 — HOLSTEINSBORG
- 500 to 750 — FREDERIKSHAAB
- 250 to 500 — Godhavn
- Less than 250 — Christianshaab

Landplane airport
Landing area
Seaplane airport
Seaplane anchorage
Spot elevation in meters — .75V
Landmark feature
Horizontal control point
Astronomic position
Glacier
Glacial moraine

ROADS
- Loose surface, graded, all weather
- Loose surface, dry weather, or dirt
- Trail

BOUNDARIES
- Landsdel
- Kommune

Rocks: Awash; Sunken
Wrecks: Exposed; Sunken
Limit of danger; Reef
Foreshore flats
Depth curves in fathoms

Scale 1:250,000

5 0 5 10 15 20 Statute Miles
5 0 5 10 15 20 25 30 Kilometers
5 0 5 10 Nautical Miles

CONTOUR INTERVAL 200 METERS
RELIEF PARTIALLY SHOWN BY FORM LINES
TRANSVERSE MERCATOR PROJECTION

BLUE NUMBERED LINES INDICATE THE 10,000 METER UNIVERSAL TRANSVERSE MERCATOR GRID, ZONES 22 AND 23, INTERNATIONAL SPHEROID

1952 MAGNETIC DECLINATION FOR THIS SHEET VARIES FROM 39°10' WESTERLY FOR THE CENTER OF THE WEST EDGE TO 30°00' WESTERLY FOR THE CENTER OF THE EAST EDGE. MEAN ANNUAL CHANGE IS 0°09' EASTERLY.

USERS NOTING ERRORS OR OMISSIONS ON THIS MAP ARE URGED TO MARK HEREON AND FORWARD DIRECTLY TO COMMANDING OFFICER, ARMY MAP SERVICE, WASHINGTON, D. C. MAPS SO FORWARDED WILL BE RETURNED OR REPLACED IF DESIRED.

LOCATION DIAGRAM FOR NP 23, 24-13

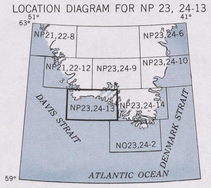

RELIABILITY DIAGRAM



No vegetation exists on this sheet.
A. Large scale topographic maps, compiled, 1949.
B. Medium scale topographic maps, photogrammetric, 1949.
C. Medium scale topographic maps, compiled, 1949.
D. Large scale Hydrographic charts, 1947.
E. Medium scale Hydrographic charts, 1943.
Planimetry revised from 1947 aerial photography.

4-65
CJ

PRINTED BY ARMY MAP SERVICE, CORPS OF ENGINEERS,

GRID ZONE DESIGNATION:
SHOWN IN BLACK
100,000 M. SQUARE IDENTIFICATION
SHOWN IN BLUE

IGNORE the SMALLER figures of any grid number; these are for finding the full coordinates. Use ONLY the LARGER figure of the grid number. example: 66 60000

TO GIVE A STANDARD REFERENCE ON THIS SHEET TO NEAREST 1000 METERS

SAMPLE POINT: WEATHER STATION

1. Read letters identifying 100,000 meter square in which the point lies: MH
2. Locate first VERTICAL grid line to LEFT of point and read LARGE figure labeling the line either in the top or bottom margin, or on the line itself: 1
   Estimate tenths from grid line to point: 3
3. Locate first HORIZONTAL grid line BELOW point and read LARGE figure labeling the line either in the left or right margin, or on the line itself: 2
   Estimate tenths from grid line to point: 9

SAMPLE REFERENCE: MH1329

If reporting beyond 9°N-S or 18°E-W, prefix Grid Zone Designation, as: 22V MH1329

U. S. ARMY MAP
G3380s 250 .U5

JULIANEHAAB, GREENLAND

FOREIGN SET

U. S. ARMY TOPOGRAPHIC COMMAND

STOCK NO. C501XNP232413