GREENLAND 1:250,000

HUMBOLDT GLETSCHER

EDITION 1-AMS

NT 17, 18, 19, 20-4
SERIES C501

U. S. ARMY TOPOGRAPHIC COMMAND

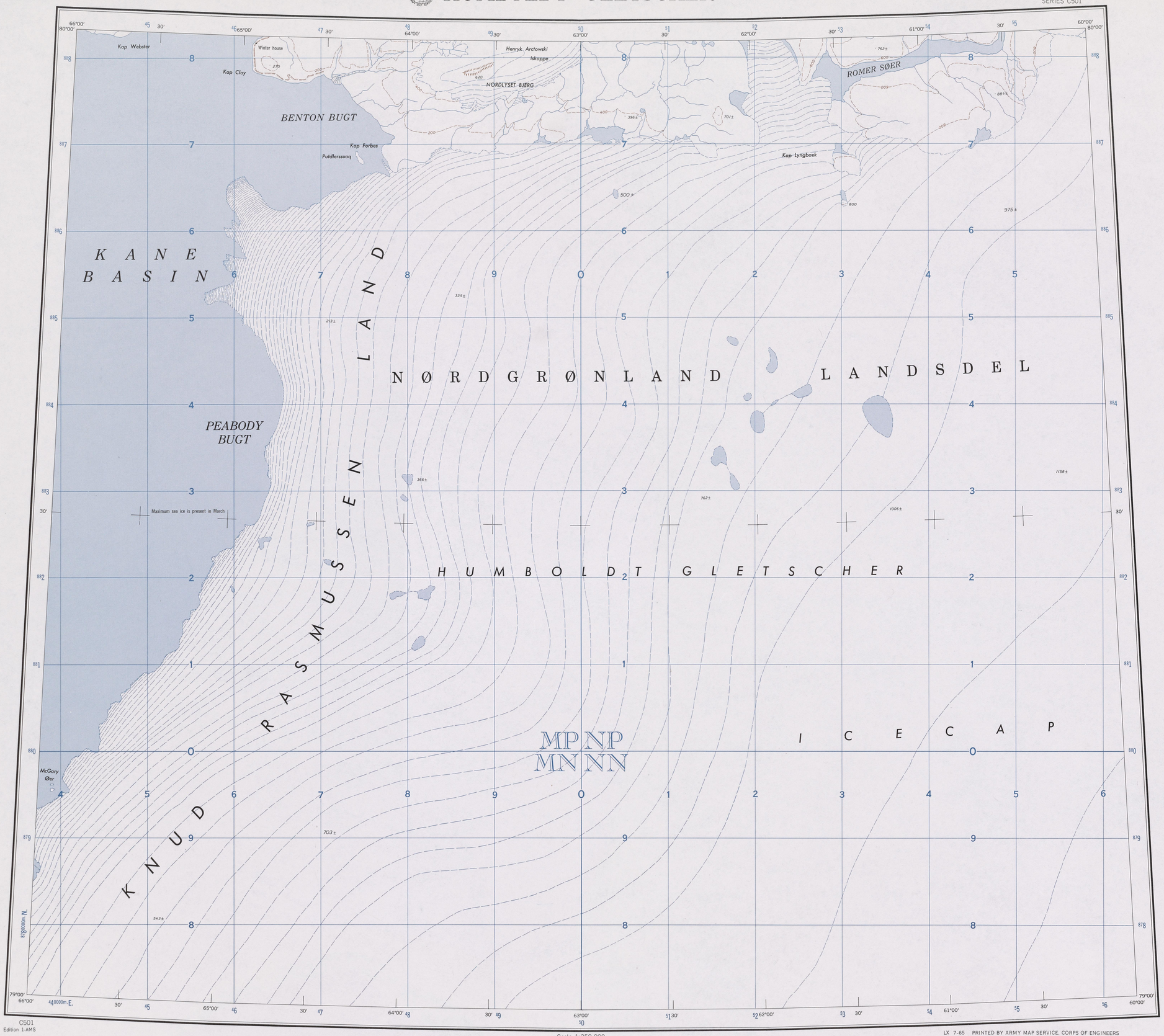

RELIABILITY DIAGRAM

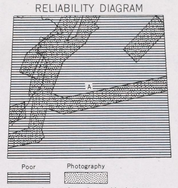

No areas of vegetation exist on this sheet.
A. Medium scale aeronautical charts, compiled, 1948. Planimetry revised from 1947 aerial photography.

LOCATION DIAGRAM FOR NT 17, 18, 19, 20-4

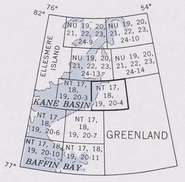

LEGEND

POPULATED PLACES
Over 1,000 — GODTHAAB
750 to 1,000 — HOLSTEINSBORG
500 to 750 — FREDERIKSHAAB
250 to 500 — Godhavn
Less than 250 — Christianshaab

ROADS
Loose surface, graded, all weather
Loose surface, dry weather, or dirt
Trail

BOUNDARIES
Landsdel
Kommune

Landmark feature
Horizontal control point
Astronomic position
Spot elevation in meters — 751
Landplane airport
Landing area
Seaplane airport
Seaplane anchorage
Glacier
Glacial moraine
Rocks: Awash; Sunken
Wrecks: Exposed; Sunken
Limit of danger; Reef
Foreshore flat
Depth curves in fathoms

C501
Edition 1-AMS

Prepared by the Army Map Service (AMKC), Corps of Engineers, U.S. Army, Washington, D. C. Compiled in 1953 from: AF Preliminary Base, 1:250,000, ACIC, Charts 20 B I, 20 B II, 1948. Planimetric detail partially revised by photo-planimetric methods. Names data was taken directly from Danish sources, except that q Q has been used for æ, Æ or ø, Ø.

Scale 1:250,000

5 0 5 10 15 20 25 Statute Miles
5 0 5 10 15 20 25 30 35 Kilometers
5 0 5 10 15 Nautical Miles

INTERVAL OF APPROXIMATE CONTOURS 200 METERS
RELIEF PARTIALLY SHOWN BY FORM LINES AND HACHURES

TRANSVERSE MERCATOR PROJECTION

BLUE NUMBERED LINES INDICATE THE 10,000 METER UNIVERSAL TRANSVERSE MERCATOR GRID, ZONE 20, INTERNATIONAL SPHEROID

1953 MAGNETIC DECLINATION FOR THIS SHEET VARIES FROM 29°49' WESTERLY FOR THE CENTER OF THE WEST EDGE TO 27°00' WESTERLY FOR THE CENTER OF THE EAST EDGE. MEAN ANNUAL CHANGE IS 0°24' EASTERLY.

USERS NOTING ERRORS OR OMISSIONS ON THIS MAP ARE URGED TO MARK HEREON AND FORWARD DIRECTLY TO COMMANDING OFFICER, ARMY MAP SERVICE, WASHINGTON, D. C. MAPS SO FORWARDED WILL BE RETURNED OR REPLACED IF DESIRED.

LX 7-65 PRINTED BY ARMY MAP SERVICE, CORPS OF ENGINEERS

GRID ZONE DESIGNATION: 20X
100,000 M. SQUARE IDENTIFICATION

MP	NP
MN	NN

80 / 50

IGNORE the SMALLER figures of any grid number; these are for finding the full coordinates. Use ONLY the LARGER figure of the grid number; example: 8780000 m N

TO GIVE A STANDARD REFERENCE ON THIS SHEET TO NEAREST 1000 METERS

SAMPLE POINT: • 701 ±

1. Read letters identifying 100,000 meter square in which the point lies:
2. Locate first VERTICAL grid line to LEFT of point and read LARGE figure labeling the line either in the top or bottom margin, or on the line itself:
   Estimate tenths from grid line to point:
3. Locate first HORIZONTAL grid line BELOW point and read LARGE figure labeling the line either in the left or right margin, or on the line itself:
   Estimate tenths from grid line to point:

NP
1 6
7 3

SAMPLE REFERENCE: NP1673

If reporting beyond 9°N-S or 18°E-W, prefix Grid Zone Designation, as: 20XNP1673

GLOSSARY

Bjerg	mountain	Kap	cape
Bugt	bay	Søer	lakes
Gletscher	glacier	Øer	islands
Iskappe	icecap		

U.S. ARMY MAP
G3380s 250 .U5

HUMBOLDT GLETSCHER
GREENLAND

STOCK NO. C501XNT17181924