GREENLAND 1:250,000

EDITION 1-AMS

HOBBS GLETSCHER

REFER TO THIS MAP AS: NU 19, 20, 21, 22, 23, 24-12
SERIES C501

SERIES C501
SHEET NU 19, 20, 21, 22, 23, 24-12
EDITION 1-AMS

U. S. ARMY TOPOGRAPHIC COMMAND

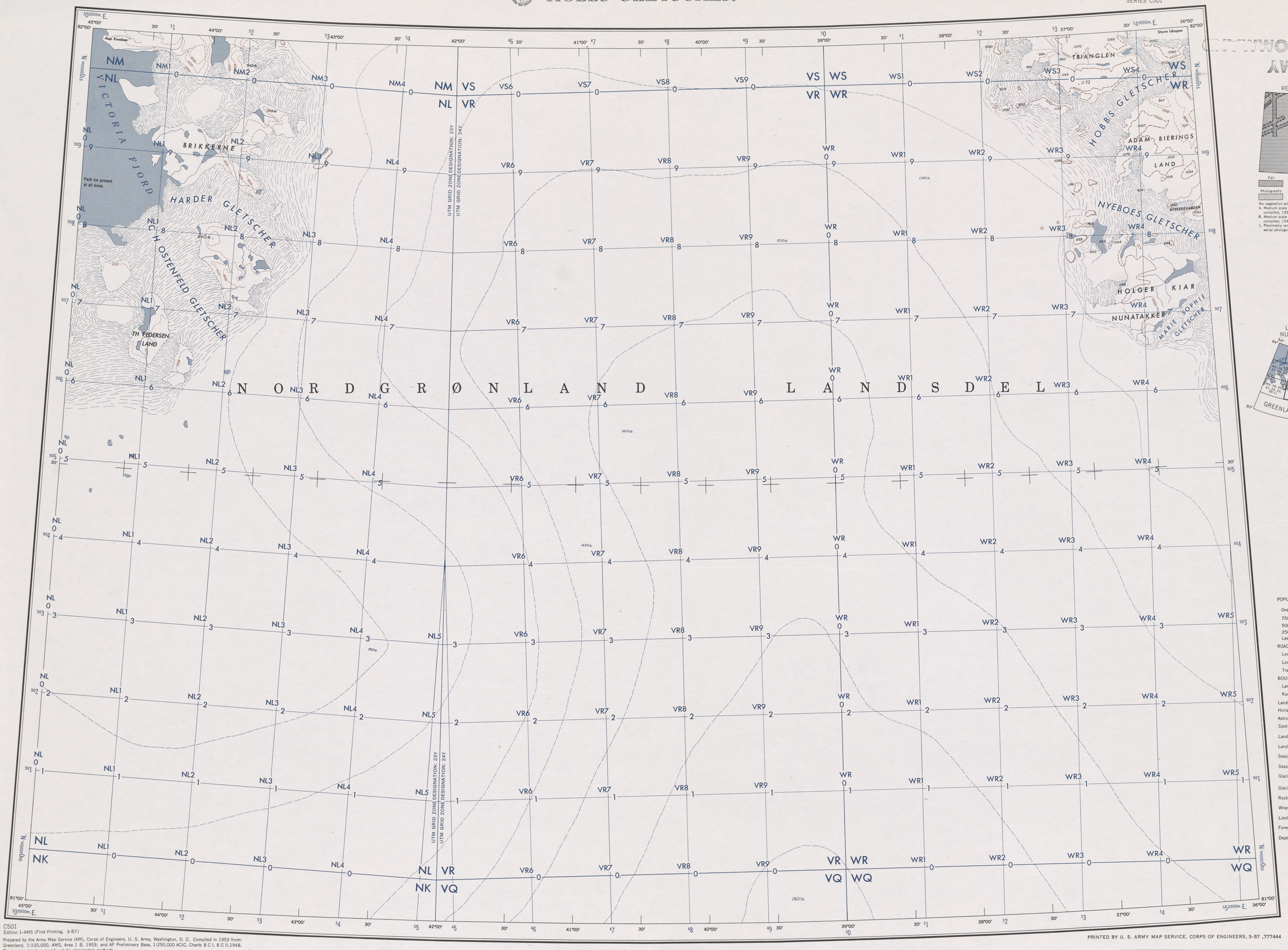

RELIABILITY DIAGRAM

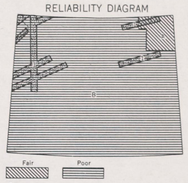

No vegetation exists on this sheet.
A. Medium scale topographic map, compiled, 1953.
B. Medium scale aeronautical charts, compiled, 1948.
1. Planimetry revised from 1947 aerial photography.

LOCATION DIAGRAM FOR NU 19, 20, 21, 22, 23, 24-12

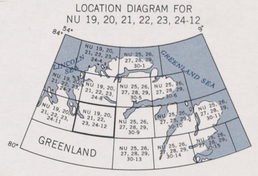

LEGEND

POPULATED PLACES
- Over 1,000 — GODTHAAB
- 750 to 1,000 — HOLSTEINSBORG
- 500 to 750 — FREDERIKSHAAB
- 250 to 500 — Godhavn
- Less than 250 — Christianshaab

ROADS
- Loose surface, graded, all weather
- Loose surface, dry weather, or dirt
- Trail

BOUNDARIES
- Landsdel
- Kommune

Landmark feature
Horizontal control point
Astronomic position
Spot elevation in meters — 75
Landplane airport
Landing area
Seaplane airport
Seaplane anchorage
Glacier
Glacial moraine
Rocks: Awash; Sunken
Wrecks: Exposed; Sunken
Limit of danger; Reef
Foreshore flat
Depth curves in fathoms

C501
Edition 1-AMS (First Printing, 3-57)

Prepared by the Army Map Service (AM), Corps of Engineers, U. S. Army, Washington, D. C. Compiled in 1953 from: Greenland, 1:100,000, AMS, Area 1 B, 1953; and AF Preliminary Base, 1:250,000 ACIC, Charts 8 C I, 8 C II, 1948. Planimetric detail revised by photo-planimetric methods.

Names data was taken directly from Danish sources, except that q Q has been used for ᴋ. K or ᴋ. K.

Universal Transverse Mercator grid, based upon a northward extension of the 6° zones, added by AMS, 1957

PRINTED BY U. S. ARMY MAP SERVICE, CORPS OF ENGINEERS, 3-57 ,777444

Scale 1:250,000

5 0 5 10 15 20 25 Statute Miles
5 0 5 10 15 20 25 30 35 Kilometers
5 0 5 10 15 Nautical Miles

INTERVAL OF APPROXIMATE CONTOURS 200 METERS
RELIEF PARTIALLY SHOWN BY FORM LINES AND HACHURES
POLAR STEREOGRAPHIC PROJECTION
BLUE NUMBERED LINES INDICATE THE 10,000 METER UNIVERSAL TRANSVERSE MERCATOR GRID, ZONES 23 AND 24. INTERNATIONAL SPHEROID

THE LAST FOUR DIGITS OF THE GRID NUMBERS ARE OMITTED

1955 MAGNETIC DECLINATION FOR THIS SHEET VARIES FROM 61°15′ WESTERLY FOR THE CENTER OF THE WEST EDGE TO 50°45′ WESTERLY FOR THE CENTER OF THE EAST EDGE. MEAN ANNUAL CHANGE IS 20′ EASTERLY

USERS NOTING ERRORS OR OMISSIONS ON THIS MAP ARE URGED TO MARK HEREON AND FORWARD DIRECTLY TO COMMANDING OFFICER, ARMY MAP SERVICE, WASHINGTON, D. C. MAPS SO FORWARDED WILL BE RETURNED OR REPLACED IF DESIRED.

GRID ZONE DESIGNATION: SHOWN IN BLACK
100,000 M. SQUARE IDENTIFICATION SHOWN IN BLUE

910	NM	VS	WS
	NL	VR	WR
900	23Y	24Y	
	NK	VQ	WQ
	45°	30°	

IGNORE the SMALLER figures of any grid number; these are for finding the full coordinates. Use ONLY the LARGER figure of the grid number; example: 900 0000 ±

TO GIVE A STANDARD REFERENCE ON THIS SHEET TO NEAREST 1000 METERS

SAMPLE POINT: SPOT ELEVATION 1600±

1. Read letters identifying 100,000 meter square in which the point lies: VR
2. Locate first VERTICAL grid line to LEFT of point and read LARGE figure labeling the line either in the top or bottom margin, or on the line itself: 7
Estimate tenths from grid line to point: 4
3. Locate first HORIZONTAL grid line BELOW point and read LARGE figure labeling the line either in the left or right margin, or on the line itself: 5
Estimate tenths from grid line to point: 6

SAMPLE REFERENCE: VR7456

If reporting beyond 18° in any direction, prefix Grid Zone Designation, as: 24VR7456

GLOSSARY

Gletscher	glacier	Kap	cape
Iskappe	ice cap	Nunatakker	nunataks

FOREIGN SET

U.S. ARMY MAP
G3380s 250 .L5

HOBBS GLETSCHER, GREENLAND