GURREHOLM STATION

EDITION 1-AMS

NR 25, 26-3
SERIES C501

5989217

U. S. ARMY
TOPOGRAPHIC COMMAND

RELIABILITY DIAGRAM

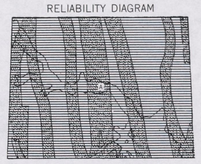

No wooded areas exist on this sheet.
A. Medium scale aeronautical chart, compiled, 1949.
Planimetry revised from 1947 aerial photography.

LOCATION DIAGRAM FOR NR 25, 26-3

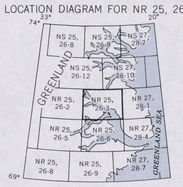

LEGEND

POPULATED PLACES
- Over 1,000 — GODTHAAB
- 750 to 1,000 — HOLSTEINSBORG
- 500 to 750 — FREDERIKSHAAB
- 250 to 500 — Godhavn
- Less than 250 — Christianshaab

ROADS
- Loose surface, graded, all weather
- Loose surface, dry weather, or dirt
- Trail

BOUNDARIES
- Landsdel
- Kommune
- Landmark feature
- Horizontal control point
- Astronomic position
- Spot elevation in meters — 750
- Landplane airport
- Landing area
- Seaplane airport
- Seaplane anchorage
- Glacier
- Glacial moraine
- Rocks: Awash; Sunken
- Wrecks: Exposed; Sunken
- Limit of danger; Reef
- Foreshore flat
- Depth curves in fathoms

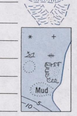

C501
Edition 1-AMS
Prepared by the Army Map Service (AMKC), Corps of Engineers, U.S. Army, Washington, D.C. Compiled in 1952 from AF Preliminary Base, 1:250,000, ACIC, Chart 55 A II, 1949. Planimetric detail partially revised by photo-planimetric methods. Names data was taken directly from Danish sources, except that q Q has been used for æ, K over æ, K.

Scale 1:250,000

5 0 5 10 15 20 25 Statute Miles
5 0 5 10 15 20 25 30 35 Kilometers
5 0 5 10 15 Nautical Miles

INTERVAL OF APPROXIMATE CONTOURS 200 METERS
RELIEF PARTIALLY SHOWN BY FORM LINES AND HACHURES
TRANSVERSE MERCATOR PROJECTION

BLUE NUMBERED LINES INDICATE THE 10,000 METER UNIVERSAL TRANSVERSE MERCATOR GRID, ZONE 26, INTERNATIONAL SPHEROID

1952 MAGNETIC DECLINATION FOR THIS SHEET VARIES FROM 35°40' WESTERLY FOR THE CENTER OF THE WEST EDGE TO 37°37' WESTERLY FOR THE CENTER OF THE EAST EDGE. MEAN ANNUAL CHANGE IS 0°13' EASTERLY.

USERS NOTING ERRORS OR OMISSIONS ON THIS MAP ARE URGED TO MARK THEREON AND FORWARD DIRECTLY TO COMMANDING OFFICER, ARMY MAP SERVICE, WASHINGTON, D. C. MAPS SO FORWARDED WILL BE RETURNED OR REPLACED IF DESIRED.

GLOSSARY

Bjerg	mountain	Gletscher	glacier
Bugt	bay	Kap	cape
Bredning	bay, sound	Pynt	cape, point
Elv	river	Sø	lake
Fjord	fiord	Øer	islands

4-65 PRINTED BY ARMY MAP SERVICE, CORPS OF ENGINEERS.
CJ

GRID ZONE DESIGNATION: 26W

100,000 M. SQUARE IDENTIFICATION

IGNORE the SMALLER figures of any grid number; these are for finding the full coordinates. Use ONLY the LARGER figure of the grid number; example: 780000

TO GIVE A STANDARD REFERENCE ON THIS SHEET TO NEAREST 1000 METERS

SAMPLE POINT: 2103

1. Read letters identifying 100,000 meter square in which the point lies: NE
2. Locate first VERTICAL grid line to LEFT of point and read LARGE figure labeling the line either in the top or bottom margin, or on the line itself: Estimate tenths from grid line to point: 3
3. Locate first HORIZONTAL grid line BELOW point and read LARGE figure labeling the line either in the left or right margin, or on the line itself: Estimate tenths from grid line to point: 3

SAMPLE REFERENCE: NE3322

If reporting beyond 18° in any direction, prefix Grid Zone Designation, as: 26WNE3322

U.S. ARMY MAP
G3380s 250 .U5
FOREIGN SET

GURREHOLM STATION, GREENLAND

STOCK NO. C501XNR25263