GREENLAND 1:250,000

EDITION 1–AMS

FRANKLIN Ø

REFER TO THIS MAP AS: NU 19, 20, 21, 22, 23, 24-13
SERIES C501

59892177
SERIES C501
SHEET NU 19, 20, 21, 22, 23, 24-13
EDITION 1-AMS
U. S. ARMY
TOPOGRAPHIC COMMAND

RELIABILITY DIAGRAM



No vegetation exists on this sheet.
A. Medium scale aeronautical charts, compiled, 1948.
1. Planimetry revised from 1947 photography.

LOCATION DIAGRAM FOR NU 19, 20, 21, 22, 23, 24-13

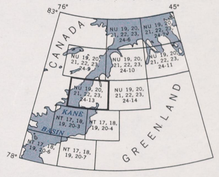

LEGEND

POPULATED PLACES
Over 1,000 — GODTHAAB
750 to 1,000 — HOLSTEINSBORG
500 to 750 — FREDERIKSHAAB
250 to 500 — Godhavn
Less than 250 — Christianshaab
ROADS
Loose surface, graded, all weather
Loose surface, dry weather, or dirt
Trail
BOUNDARIES
Landsdel
Kommune
Landmark feature
Horizontal control point
Astronomic position
Spot elevation in meters
Landplane airport
Landing area
Seaplane airport
Seaplane anchorage
Glacier
Glacial moraine
Rocks: Awash; Sunken
Wrecks: Exposed; Sunken
Limit of danger; Reef
Foreshore flat
Depth curves in fathoms

C501
Edition 1–AMS (First Printing, 3-57)

Prepared by the Army Map Service (AM), Corps of Engineers, U. S. Army, Washington, D. C. Compiled in 1953 from: AF Preliminary Base, 1:250,000, ACIC Charts 8 D III, 8 D IV, 1948. Planimetric detail revised by photo-planimetric methods.

Names data was taken directly from Danish sources, except that q Q has been used for ᴋ, K or ᴋ, K.

Universal Transverse Mercator grid, based upon a northward extension of the 6° zones, added by AMS, 1957

GLOSSARY

Bugt	bay	Klipper	cliffs
Halvø	peninsula	Kyst	coast
Iskappe	ice cap	Næsset	promontory
Kap	cape	Ø	island
Klint	cliff		

Scale 1:250,000

5 0 5 10 15 20 25 Statute Miles
5 0 5 10 15 20 25 30 35 Kilometers
5 0 5 10 15 Nautical Miles

INTERVAL OF APPROXIMATE CONTOURS 200 METERS
RELIEF PARTIALLY SHOWN BY FORMLINES AND HACHURES
POLAR STEREOGRAPHIC PROJECTION

BLUE NUMBERED LINES INDICATE THE 10,000 METER UNIVERSAL TRANSVERSE MERCATOR GRID: ZONES 19 AND 20, INTERNATIONAL SPHEROID

THE LAST FOUR DIGITS OF THE GRID NUMBERS ARE OMITTED

1955 MAGNETIC DECLINATION FOR THIS SHEET VARIES FROM 8°15′ WESTERLY FOR THE CENTER OF THE WEST EDGE TO 77°15′ WESTERLY FOR THE CENTER OF THE EAST EDGE. MEAN ANNUAL CHANGE IS 29′ EASTERLY.

USERS NOTING ERRORS OR OMISSIONS ON THIS MAP ARE URGED TO MARK HEREON AND FORWARD DIRECTLY TO COMMANDING OFFICER, ARMY MAP SERVICE, WASHINGTON, D. C. MAPS SO FORWARDED WILL BE RETURNED OR REPLACED IF DESIRED.

PRINTED BY U. S. ARMY MAP SERVICE, CORPS OF ENGINEERS. 3-57 , 777445

GRID ZONE DESIGNATION:
SHOWN IN BLACK
100,000 M. SQUARE IDENTIFICATION
SHOWN IN BLUE

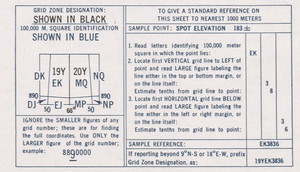

IGNORE the SMALLER figures of any grid number; these are for finding the full coordinates, Use ONLY the LARGER figure of the grid number; example: 8890000

TO GIVE A STANDARD REFERENCE ON THIS SHEET TO NEAREST 1000 METERS

SAMPLE POINT: SPOT ELEVATION 183 ±

1. Read letters identifying 100,000 meter square in which the point lies;
2. Locate first VERTICAL grid line to LEFT of point and read LARGE figure labeling the line either in the top or bottom margin, or on the line itself: Estimate tenths from grid line to point: EK 3
3. Locate first HORIZONTAL grid line BELOW point and read LARGE figure labeling the line either in the left or right margin, or on the line itself: Estimate tenths from grid line to point: 8 3 6

SAMPLE REFERENCE: EK3836

If reporting beyond 9°W-S or 18°E-W, prefix Grid Zone Designation, as: 19VEK3836

FOREIGN SET
U.S. ARMY MAP
G3380s 250 .U5

FRANKLIN Ø,
GREENLAND; CANADA