FOSSIL BJERG

EDITION 1-AMS

NR 27 28-1
SERIES C501

5989217
U. S. ARMY
TOPOGRAPHIC COMMAND

RELIABILITY DIAGRAM

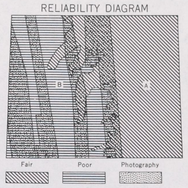

No wooded areas exist on this sheet.
A. Medium scale hydrographic charts, 1942.
B. Medium scale aeronautical charts, compiled, 1949.
Planimetry revised from 1947 aerial photography.

LOCATION DIAGRAM FOR NR 27, 28-1

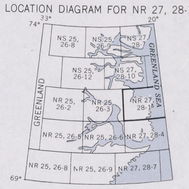

LEGEND

POPULATED PLACES
Over 1,000 — GODTHAAB
750 to 1,000 — HOLSTEINSBORG
500 to 750 — FREDERIKSHAAB
250 to 500 — Godhavn
Less than 250 — Christianshaab

ROADS
Loose surface, graded, all weather
Loose surface, dry weather, or dirt
Trail

BOUNDARIES
Landsdel
Kommune

Landmark feature
Horizontal control point
Astronomic position
Spot elevation in meters — 750
Landplane airport
Landing area
Seaplane airport
Seaplane anchorage
Glacier
Glacial moraine
Rocks: Awash; Sunken
Wrecks: Exposed; Sunken
Limit of danger; Reef
Foreshore flat
Depth curves in fathoms — Mud

C501
Edition 1-AMS

LX 7-65 PRINTED BY ARMY MAP SERVICE, CORPS OF ENGINEERS

Prepared by the Army Map Service (AMKC), Corps of Engineers, U.S. Army, Washington, D.C. Compiled in 1952 from: AF Preliminary Base, 1:250,000, ACIC, Charts 55 B I, 55 B IV, 1949; USHO Charts 5777, 5778, 1942. Planimetric detail partially revised by photo-planimetric methods. Names data was taken directly from Danish sources, except that q Q has been used for ĸ, K or κ, K.

GLOSSARY

Bjerg(ene)	mountain(s)	Kap	cape
Bugt	bay	Kyst	coast
Dal(en)	valley	næs	point
Elv	river	Ø	island
Fjeld	mountain	vigen	bay, cove
Halvø	peninsula		

Scale 1:250,000

5 0 5 10 15 20 25 Statute Miles
5 0 5 10 15 20 25 30 35 Kilometers
5 0 5 10 15 Nautical Miles

INTERVAL OF APPROXIMATE CONTOURS 200 METERS
RELIEF PARTIALLY SHOWN BY FORM LINES AND HACHURES

TRANSVERSE MERCATOR PROJECTION

BLUE NUMBERED LINES INDICATE THE 10,000 METER UNIVERSAL TRANSVERSE MERCATOR GRID, ZONE 27, INTERNATIONAL SPHEROID
THE LAST FOUR DIGITS OF THE GRID NUMBERS ARE OMITTED

1952 MAGNETIC DECLINATION FOR THIS SHEET VARIES FROM 37°17' WESTERLY FOR THE CENTER OF THE WEST EDGE TO 27°49' WESTERLY FOR THE CENTER OF THE EAST EDGE. MEAN ANNUAL CHANGE IS 0°12' EASTERLY.

USERS NOTING ERRORS OR OMISSIONS ON THIS MAP ARE URGED TO MARK HEREON AND FORWARD DIRECTLY TO COMMANDING OFFICER, ARMY MAP SERVICE, WASHINGTON, D. C. MAPS SO FORWARDED WILL BE RETURNED OR REPLACED IF DESIRED.

GRID ZONE DESIGNATION: 27W
100,000 M. SQUARE IDENTIFICATION

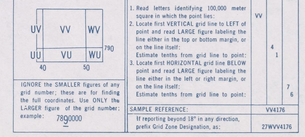

IGNORE the SMALLER figures of any grid number; these are for finding the full coordinates. Use ONLY the LARGER figure of the grid number: example: 790000

TO GIVE A STANDARD REFERENCE ON THIS SHEET TO NEAREST 1000 METERS

SAMPLE POINT: HUNTING HUT

1. Read letters identifying 100,000 meter square in which the point lies:	VV	
2. Locate first VERTICAL grid line to LEFT of point and read LARGE figure labeling the line either in the top or bottom margin, or on the line itself: Estimate tenths from grid line to point:	4	1
3. Locate first HORIZONTAL grid line BELOW point and read LARGE figure labeling the line either in the left or right margin, or on the line itself: Estimate tenths from grid line to point:	7	6
SAMPLE REFERENCE:	VV4176	
If reporting beyond 18° in any direction, prefix Grid Zone Designation, as:	27WV4176	

U.S. ARMY MAP
G8380s 250 .U5
FOREIGN SEI

FOSSIL BJERG, GREENLAND

STOCK NO. C501XNR27281