FISKENÆSSET

EDITION 1-AMS

NP 21, 22-4
SERIES C501

5989217

U. S. ARMY
TOPOGRAPHIC COMMAND

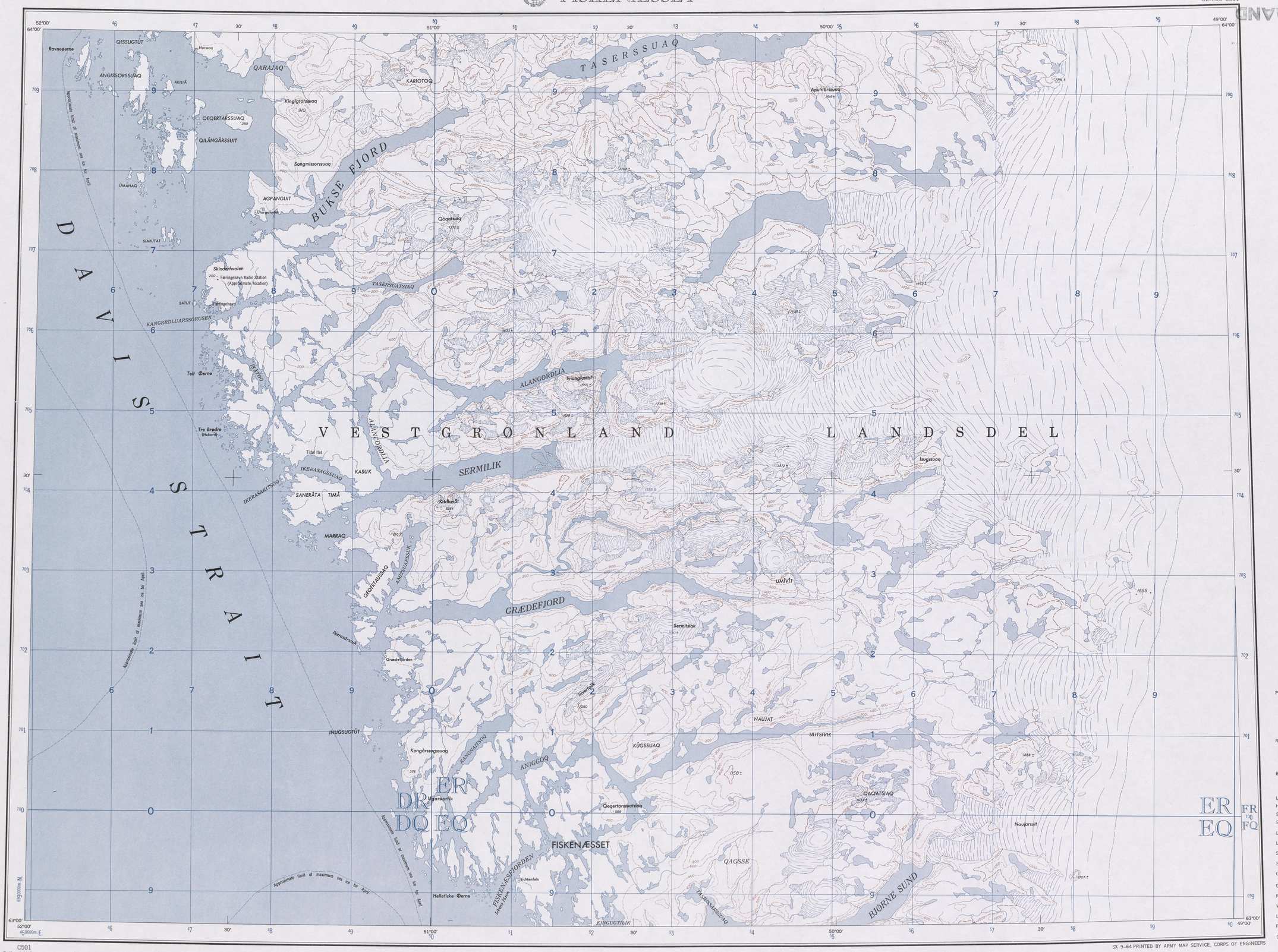

RELIABILITY DIAGRAM

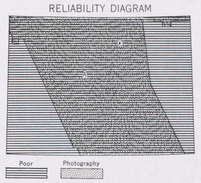

No vegetation exists on this sheet.
A. Medium scale aeronautical chart, compiled 1950.
Planimetry revised from 1947 aerial photography.

LOCATION DIAGRAM FOR NP 21, 22-4

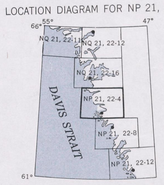

LEGEND

POPULATED PLACES
Over 1,000 — GODTHAAB
750 to 1,000 — HOLSTEINSBORG
500 to 750 — FREDERIKSHAAB
250 to 500 — Godhavn
Less than 250 — Christianshaab

ROADS
Loose surface, graded, all weather
Loose surface, dry weather, or dirt
Trail

BOUNDARIES
Landsdel
Kommune

Landmark feature
Horizontal control point
Spot elevation in meters — 75/
Ship anchorage
Landplane airport
Landing area
Seaplane airport
Seaplane anchorage
Glacier
Glacial moraine
Rocks: Awash; Sunken
Wrecks: Exposed; Sunken
Limit of danger; Reef
Foreshore flats
Depth curves in fathoms

C501
Edition 1-AMS

Prepared by the Army Map Service (AMCI), Corps of Engineers, U. S. Army, Washington, D. C. Compiled in 1952 from USAF Preliminary Base, 1:250,000, ACIC, Chart 109 A I, 1950; to 1952. Planimetric detail partially revised by photo-planimetric methods.

Names data was taken directly from Danish sources, except that q Q has been used for ʁ, K or ʁ, K.

Scale 1:250,000

5 0 5 10 15 20 25 Statute Miles
5 0 5 10 15 20 25 30 35 Kilometers
5 0 5 10 15 Nautical Miles

INTERVAL OF APPROXIMATE CONTOURS 200 METERS.
RELIEF PARTIALLY SHOWN BY FORM LINES AND HACHURES.

TRANSVERSE MERCATOR PROJECTION

BLUE NUMBERED LINES INDICATE THE 10,000 METER UNIVERSAL TRANSVERSE MERCATOR GRID, ZONE 22, INTERNATIONAL SPHEROID.

THE LAST FOUR DIGITS OF THE GRID NUMBERS ARE OMITTED.

1952 MAGNETIC DECLINATION FOR THIS SHEET VARIES FROM 44°00' WESTERLY FOR THE CENTER OF THE WEST EDGE TO 42°45' WESTERLY FOR THE CENTER OF THE EAST EDGE. MEAN ANNUAL CHANGE IS 6°51' EASTERLY.

USERS NOTING ERRORS OR OMISSIONS ON THIS MAP ARE URGED TO MARK HEREON AND FORWARD DIRECTLY TO COMMANDING OFFICERS, ARMY MAP SERVICE, WASHINGTON, D. C. MAPS SO FORWARDED WILL BE RETURNED OR REPLACED IF DESIRED.

GLOSSARY

Fjord, fjorden — fjord; Sund — sound
Havn — harbor; Øerne — islands

SX 9-64 PRINTED BY ARMY MAP SERVICE, CORPS OF ENGINEERS

GRID ZONE DESIGNATION: 22V
100,000 M. SQUARE IDENTIFICATION



IGNORE the SMALLER figures of any grid number; these are for finding the full coordinates. Use ONLY the LARGER figure of the grid number; example: 69 0000

TO GIVE A STANDARD REFERENCE ON THIS SHEET TO NEAREST 1000 METERS

SAMPLE POINT: GRÆDEFJORDEN

1. Read letters identifying 100,000 meter square in which the point lies: DR
2. Locate first VERTICAL grid line to LEFT of point and read LARGE figure labeling the line either in the top or bottom margin, or on the line itself: 9
   Estimate tenths from grid line to point: 4
3. Locate first HORIZONTAL grid line BELOW point and read LARGE figure labeling the line either in the left or right margin, or on the line itself: 1
   Estimate tenths from grid line to point: 9

SAMPLE REFERENCE: DR9419

If reporting beyond 97°W.S or 18°E-W, prefix Grid Zone Designation, ex: 22VDR9419

U.S. ARMY MAP
G3380s 250 .U5

STOCK NO. C501XNP21-224

FOREIGN SET

FISKENÆSSET, GREENLAND