D'AUNAY BUGT

EDITION 1-AMS

NR 25, 26·9
SERIES C501

5989217

U. S. ARMY
TOPOGRAPHIC COMMAND

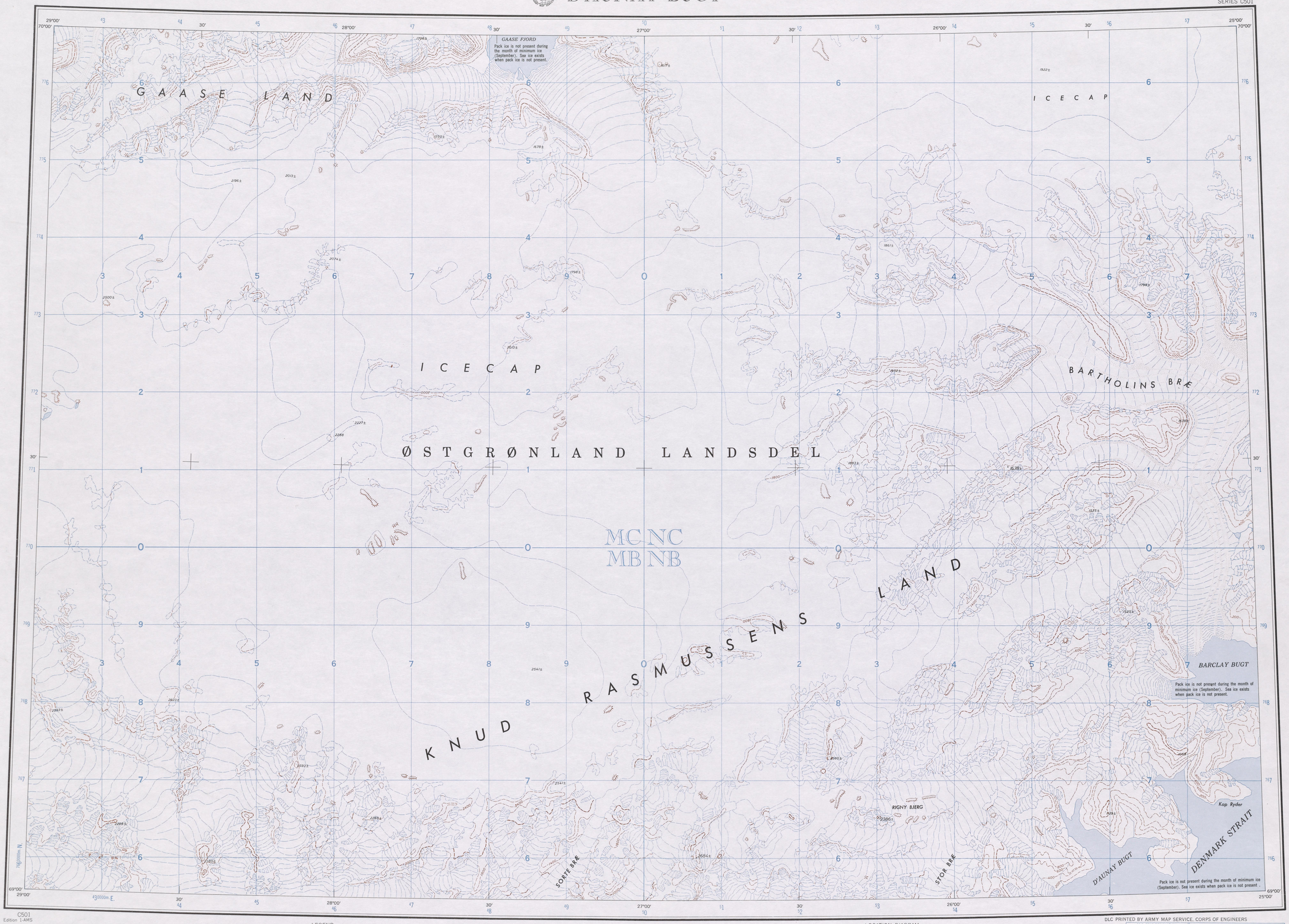

C501
Edition 1-AMS

Prepared by the Army Map Service (AMKC), Corps of Engineers, U.S. Army, Washington, D.C. Compiled in 1952 from USAF Preliminary Base, 1:250,000, ACIC, Charts 55 D I, 55 D II, 55 D IV, 1945.
Planimetric detail partially revised by photo-planimetric methods. Names data was taken directly from Danish sources, except that q Q has been used for ĸ, K or ĸ, K.

GLOSSARY

Bræ ..... glacier
Bugt ..... bay
Fjord ..... fiord

LEGEND

POPULATED PLACES
Over 1,000 ..... GODTHAAB
750 to 1,000 ..... HOLSTEINSBORG
500 to 750 ..... FREDERIKSHAAB
250 to 500 ..... Godhavn
Less than 250 ..... Christianshaab

Landplane airport
Landing area
Seaplane airport
Seaplane anchorage
Spot elevation in meters ..... .75±
Landmark feature
Horizontal control point
Astronomic position
Glacier
Glacial moraine

ROADS
Loose surface, graded, all weather
Loose surface, dry weather, or dirt
Trail

BOUNDARIES
Landsdel
Kommune

Rocks: Awash; Sunken
Wrecks: Exposed; Sunken
Limit of danger; Reef
Foreshore flat
Depth curves in fathoms

Scale 1:250,000

5 0 5 10 15 20 Statute Miles
5 0 5 10 15 20 25 30 Kilometers
5 0 5 10 Nautical Miles

INTERVAL OF APPROXIMATE CONTOURS 200 METERS
RELIEF PARTIALLY SHOWN BY FORM LINES AND HACHURES
TRANSVERSE MERCATOR PROJECTION

BLUE NUMBERED LINES INDICATE THE 10,000 METER UNIVERSAL TRANSVERSE MERCATOR GRID, ZONE 26, INTERNATIONAL SPHEROID

1952 MAGNETIC DECLINATION FOR THIS SHEET VARIES FROM 37°00' WESTERLY FOR THE CENTER OF THE WEST EDGE TO 32°15' WESTERLY FOR THE CENTER OF THE EAST EDGE. MEAN ANNUAL CHANGE IS 7'15' EASTERLY.

USERS NOTING ERRORS OR OMISSIONS ON THIS MAP ARE URGED TO MARK HEREON AND FORWARD DIRECTLY TO COMMANDING OFFICER, ARMY MAP SERVICE, WASHINGTON, D. C. MAPS SO FORWARDED WILL BE RETURNED OR REPLACED IF DESIRED.

LOCATION DIAGRAM
FOR NR 25, 26·9

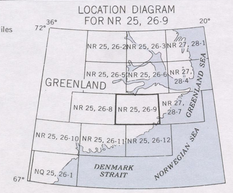

RELIABILITY DIAGRAM



No wooded areas exist on this sheet.
A. Medium scale aeronautical charts, compiled, 1949. Planimetry revised from 1947 aerial photography.

DLC PRINTED BY ARMY MAP SERVICE, CORPS OF ENGINEERS

GRID ZONE DESIGNATION: 26W
100,000 M. SQUARE IDENTIFICATION: MC NC MB NB

TO GIVE A STANDARD REFERENCE ON THIS SHEET TO NEAREST 1000 METERS
SAMPLE POINT: 2386 E

1. Read letters identifying 100,000 meter square in which the point lies;
2. Locate first VERTICAL grid line to LEFT of point and read LARGE figure labeling the line either on the top or bottom margin, or on the line itself. Estimate tenths from grid line to point;
3. Locate first HORIZONTAL grid line BELOW point and read LARGE figure labeling the line either in the left or right margin, or on the line itself. Estimate tenths from grid line to point;

IGNORE the SMALLER figures of any grid number; these are for finding the full coordinates, use ONLY the LARGER figure of the grid number.

SAMPLE REFERENCE: NB3065
If point is beyond 18° in any direction, use Grid Zone Designation, as: 26WNB3065

U.S. ARMY MAP
G3380s 250 U5
D'AUNAY BUGT, GREENLAND

STOCK NO. C501XNR25269
FOREIGN SEL