BERNSTORFFS ISFJORD

EDITION 1–AMS

NP 23, 24-3
AMS SERIES C501

5989217
U. S. ARMY
TOPOGRAPHIC COMMAND

RELIABILITY DIAGRAM

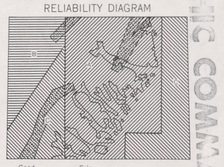

No wooded areas exist on this sheet.
A. Large scale maps of Greenland.
B. Medium scale aeronautical chart compiled, 1949.
C. Medium scale topographic map, 1946 Planimetry revised from 1947 aerial photography

LOCATION DIAGRAM FOR NP 23, 24-3

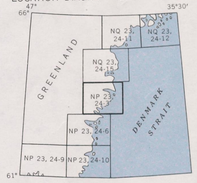

LEGEND

POPULATED PLACES
Over 1,000 — GODTHAAB
750 to 1,000 — HOLSTEINSBORG
500 to 750 — FREDERIKSHAAB
250 to 500 — Godhavn
Less than 250 — Christianshaab

ROADS
Loose surface, graded, all weather
Loose surface, dry weather, or dirt
Trail

BOUNDARIES
Landsdel
Kommune

Landmark feature
Horizontal control point
Astronomic position
Spot elevation in meters — 750
Landplane airport
Landing area
Seaplane airport
Seaplane anchorage
Glacier
Glacial moraine
Rocks; Awash; Sunken
Wrecks; Exposed; Sunken
Limit of danger; Reef
Foreshore flat — Mud
Depth curves in fathoms

AMS C501
Edition 1-AMS (First Printing, 4-55)

Prepared by the Army Map Service (AM), Corps of Engineers, U. S. Army, Washington, D. C. Compiled in 1952 from: Large scale maps of Greenland; Grönland, 1:250,000, Geodaetisk Institut, Sheets 63 Ö. 1, 63 Ö. 2, 1946; USAF Preliminary Base, 1:250,000, ACIC, Chart 109 B 11, 1949. Planimetric detail partially revised by photo-planimetric methods. Names data was taken directly from Danish sources, except that Q has been used for K, K or K.

GLOSSARY

Bjerg(e)	mountain(s)	Kap	cape
Brønd	well	Klæft	ravine
Bugt	bay	moræenen	moraine
Dal	valley	nunatak(ker)	nunatak(s)
elven	river	naes(set)	point
Fjeld(et)	mountain	Pynt	cape
Fjord(en)	fiord	skraent	slope
Gletscher	glacier	Sund(et)	sound
Halvø	peninsula	Vig	cove, bay
Havn	harbor	Ø, Øen	island
Isfjord	fjord		

Scale 1:250,000

5 0 5 10 15 20 25 Statute Miles
5 0 5 10 15 20 25 30 35 Kilometers
5 0 5 10 15 Nautical Miles

CONTOUR INTERVAL 200 METERS
RELIEF PARTIALLY SHOWN BY FORM LINES AND HACHURES
TRANSVERSE MERCATOR PROJECTION

BLACK NUMBERED LINES INDICATE THE 10,000 METER UNIVERSAL TRANSVERSE MERCATOR GRID, ZONES 23 AND 24, INTERNATIONAL SPHEROID

THE LAST FOUR DIGITS OF THE GRID NUMBERS ARE OMITTED

1952 MAGNETIC DECLINATION FOR THIS SHEET VARIES FROM 40°00' WESTERLY FOR THE CENTER OF THE WEST EDGE TO 38°30' WESTERLY FOR THE CENTER OF THE EAST EDGE. MEAN ANNUAL CHANGE IS 0°10' EASTERLY.

USERS NOTING ERRORS OR OMISSIONS ON THIS MAP ARE URGED TO MARK HEREON AND FORWARD DIRECTLY TO COMMANDING OFFICER, ARMY MAP SERVICE, WASHINGTON, D. C. MAPS SO FORWARDED WILL BE RETURNED OR REPLACED IF DESIRED.

GRID ZONE DESIGNATION:
SHOWN IN BLUE
100,000 M. SQUARE IDENTIFICATION
SHOWN IN BLACK



IGNORE the SMALLER figures of any grid number; these are for finding the full coordinates. Use ONLY the LARGER figures of the grid number; example: 690000 / 2

TO GIVE A STANDARD REFERENCE ON THIS SHEET TO NEAREST 1000 METERS

SAMPLE POINT: RUINS

1. Read letters identifying 100,000 meter square in which the point lies: — UR
2. Locate first VERTICAL grid line to LEFT of point and read LARGE figure labeling the line either in the top or bottom margin, or on the line itself: — 9
Estimate tenths from grid line to point:
3. Locate first HORIZONTAL grid line BELOW point and read LARGE figure labeling the line either in the left or right margin, or on the line itself: — 3
Estimate tenths from grid line to point: — 2, 8

SAMPLE REFERENCE: — UR9328

If reporting beyond 18° in any direction, prefix Grid Zone Designation, as: — 24VUR9328

PRINTED BY ARMY MAP SERVICE, CORPS OF ENGINEERS, 4-55 , 773989

U.S. ARMY MAP
G3380s 250 .U5
FOREIGN SET
BERNSTORFFS ISFJORD, GREENLAND