UNITED STATES
DEPARTMENT OF THE INTERIOR
GEOLOGICAL SURVEY

VICTORIA LAND COAST, ANTARCTICA

SATELLITE IMAGE MAP
1:1,000,000



LOCATION DIAGRAM

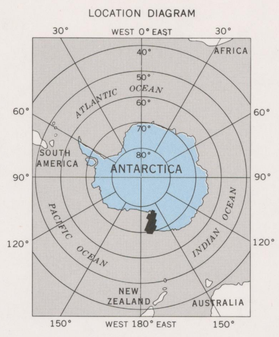

INDEX TO USGS 1:250,000-SCALE MAPS

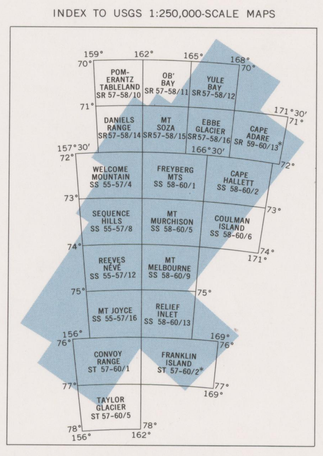

NAMES DIAGRAM

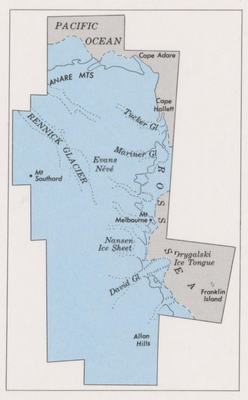

IMAGERY COVERAGE DIAGRAM

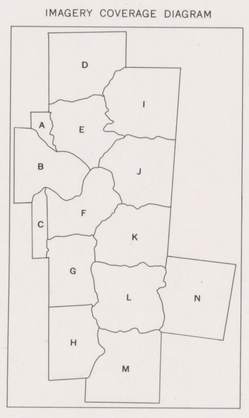

MULTISPECTRAL SCANNER BAND 7

	IMAGE NO	DATE	SUN ELEV	SUN AZ
A.	1132-20505-7	Dec. 2, 1972	30°	69°
B.	1169-20561-7	Jan. 8, 1973	29°	73°
C.	1132-20511-7	Dec. 2, 1972	29°	71°
D.	1131-20444-7	Dec. 1, 1972	31°	67°
E.	1131-20450-7	Dec. 1, 1972	30°	69°
F.	1131-20453-7	Dec. 1, 1972	29°	71°
G.	1131-20455-7	Dec. 1, 1972	28°	73°
H.	1131-20462-7	Dec. 1, 1972	26°	76°
I.	1128-20275-7	Nov. 28, 1972	29°	68°
J.	1128-20281-7	Nov. 28, 1972	28°	70°
K.	1128-20284-7	Nov. 28, 1972	27°	72°
L.	1200-20290-7	Feb. 8, 1973	18°	79°
M.	1200-20293-7	Feb. 8, 1973	17°	83°
N.	1177-20001-7	Jan. 16, 1973	23°	82°

LEGEND

Coastline
Floating ice tongue

Elevations in metres

TRUE NORTH

PREPARED AND PUBLISHED BY THE U. S. GEOLOGICAL SURVEY
IN COOPERATION WITH THE NATIONAL AERONAUTICS AND SPACE ADMINISTRATION
(ERTS-1, PROPOSAL SR-149, EXPERIMENT NO. 4, BENCH MARK FOR
GLACIOLOGICAL CHANGE INVESTIGATIONS)

Imagery from NASA Earth Resources Technology Satellite (ERTS-1)
Controlled to photoidentified ground positions

Accuracy: The root-mean-square error in position of well-defined features in relation to the graticule is estimated to be 800 metres

SCALE 1:1,000,000
1 centimetre equals 10 kilometres

10 5 0 10 20 30 40 50 60 70 80 90 100 110 Kilometres
10 5 0 10 20 30 40 50 60 70 Statute Miles
10 5 0 10 20 30 40 50 60 70 Nautical Miles

INTERIOR—GEOLOGICAL SURVEY, RESTON, VIRGINIA—1976

FOR SALE BY U. S. GEOLOGICAL SURVEY, RESTON, VIRGINIA 22092
INFORMATION ON COST AND AVAILABILITY OF ERTS-1 IMAGERY COVERING THIS AREA MAY BE OBTAINED FROM
U. S. GEOLOGICAL SURVEY, EROS DATA CENTER, SIOUX FALLS, SOUTH DAKOTA 57198

VICTORIA LAND COAST
ANTARCTICA
1972-1973

EXPERIMENTAL PRINTING