UNITED STATES GEOLOGICAL SURVEY
BRITISH ANTARCTIC SURVEY

RUTFORD ICE STREAM, ANTARCTICA

SATELLITE IMAGE MAP
1:250 000



PUBLISHED BY BRITISH ANTARCTIC SURVEY (NATURAL ENVIRONMENT RESEARCH COUNCIL)
IN COOPERATION WITH THE DEPARTMENT OF THE INTERIOR, UNITED STATES GEOLOGICAL SURVEY (USGS)
IN ACCORDANCE WITH THE RELEVANT PROVISIONS OF THE ANTARCTIC TREATY

Image recorded with Multispectral Scanner (MSS) on NASA Landsat-1 satellite

NASA image 1560-11492; Path 225, Row 117; 3 February 1974.

Multispectral digital image prepared by Flagstaff (Arizona) Image Processing Facility, USGS, using bands 4 (0.5 to 0.6 μm), 5 (0.6 to 0.7 μm) and 7 (0.8 to 1.1 μm)

Control by USGS

Projection: Lambert Conformal Conic - Standard Parallels 76°40′ and 79°20′

Accuracy: The root-mean-square error in position of well defined features in relation to the graticule is estimated to be less than 200 metres

NAMES DIAGRAM

SCALE 1:250,000



FOR SALE BY: EDWARD STANFORD LTD, 12-14 LONG ACRE, LONDON WC2E 9LP
US GEOLOGICAL SURVEY, DENVER, COLORADO 80225 or RESTON, VIRGINIA 22092

LOCATION DIAGRAM

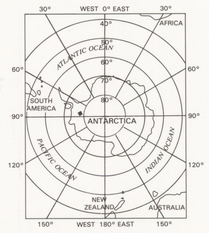

INDEX TO ADJACENT SHEETS

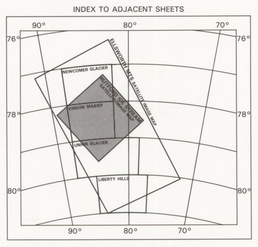

True North

RUTFORD ICE STREAM
ANTARCTICA

© British Antarctic Survey 1989

Prepared for multi-coloured reproduction by the Ordnance Survey, Southampton, England.

MAR 06 1990
FILE COPY
TECHNICAL MANAGEMENT
REFERENCE COLLECTION
DO NOT REMOVE