DEPARTMENT OF THE INTERIOR
UNITED STATES GEOLOGICAL SURVEY

ANTARCTIC RESEARCH CENTER, THE MUSEUM
TEXAS TECH UNIVERSITY
UNDER THE AUSPICES OF THE
NATIONAL SCIENCE FOUNDATION

U.S. ANTARCTIC RESEARCH PROGRAM
GUEST PENINSULA QUADRANGLE
ANTARCTIC GEOLOGIC MAP A–7

Base from U.S. Geological Survey, 1972

SCALE 1:250,000

Lambert Conformal Conic Projection—Standard Parallels 78°40′ and 79°20′
CONTOUR INTERVAL 200 METERS—DATUM IS MEAN SEA LEVEL
Elevations and depths in meters

Geology mapped in 1911 by K. Prestrud; in 1940 by F. A. Wade; in 1966–1967 by F. A. Wade, V. L. Yeats, and L. V. Klimov

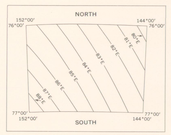

Compiled from U.S.N.O.O. Chart 1706 S, 1965

ISOGONIC LINE DIAGRAM

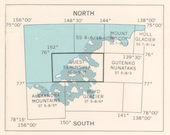

Sheet numbering system based on International Map of the World

INDEX TO ADJOINING SHEETS

CORRELATION OF MAP UNITS

Qs	QUATERNARY
QTm	QUATERNARY AND TERTIARY
QTv	QUATERNARY AND TERTIARY
Unconformity	
Kbc	CRETACEOUS
Unconformity	
MDf	MISSISSIPPIAN AND DEVONIAN
Unconformity	
Pzp€s	LOWER PALEOZOIC AND PRECAMBRIAN
Pzp€f	LOWER PALEOZOIC AND PRECAMBRIAN

DESCRIPTION OF MAP UNITS

Qs SCREE—Broken rock fragments

QTm MORAINE

QTv OLIVINE BASALT FLOWS, TUFFS, AND OTHER PYROCLASTIC DEPOSITS—Radiometric ages 3.4 to 44.2 m.y.

Kbc BYRD COAST GRANITE—Biotite granite, leucogranite, and alaskite, equigranular to porphyritic, marginal and local foliation, magmatic origin. Includes associated pegmatites and aplites, and mafic dikes. Intrudes Swanson metasedimentary and Fosdick Metamorphic Rocks. Radiometric ages mainly 100±10 m.y.

MDf FORD GRANODIORITE—Biotite-hornblende granodiorite. Probably two generations of plagioclase: oligoclase-andesine and younger albite. Includes associated pegmatite, aplite, and rhyolite dikes; and mafic dikes. Intrudes Swanson metasedimentary rocks. Radiometric ages mainly 345±11 m.y.

Pzp€s SWANSON FORMATION—Sequence of metamorphosed sediments with total thickness estimated to be in excess of 4000 m. Degree of metamorphism seldom exceeds greenschist facies. Metagraywacke dominates sequence with lesser amounts of quartzite, biotite schist, phyllite, and slate. Upper Precambrian-lower Paleozoic age based upon schittarch assemblages (Bizhenko, 1972). Name from Swanson Mountains

Pzp€f FOSDICK METAMORPHIC ROCKS—Progressively metamorphosed sedimentary rocks ranging from biotite schist to migmatitic granite. Restricted to Fosdick Mountains. Relationship to Swanson Formation not established but probably age equivalent and representing a zone of higher regional metamorphism

Contact

Fault, dotted where concealed

Anticline, showing plunge

Antiform, showing plunge; drawn on foliation

Synform, showing plunge; drawn on foliation

Parallel folds, showing plunge

Strike and dip of beds

Strike and dip of foliation

REFERENCES

Fenner, C. N., 1938, Olivine fourchites from Raymond Fosdick Mountains, Antarctica: Geol. Soc. America Bull., v. 49, no. 3, p. 367–400.

Halpern, M., 1968, Ages of Antarctic and Argentine rocks bearing on continental drift: Earth and Planetary Sci. Letters, v. 5, no. 3, p. 159–167.

Ilchenko, L. N., 1972, Late Precambrian achritarchs of Antarctica, *in* Adie, R. J., ed., Antarctic geology and geophysics: Oslo, Universitetsforlaget, p. 599–602.

Klimov, L. V., 1968, Some results of geological investigations in Marie Byrd Land and the Eights Coast, *in* Adie, R. J., ed., Antarctic geology and geophysics: Oslo, Universitetsforlaget, p. 245–250.

Passel, C. F., 1945, Sedimentary rocks of the southern Edsel Ford Ranges, Marie Byrd Land, Antarctica: Am. Philos. Soc. Proc., v. 89, no. 1, p. 123–131.

Stewart, Duncan, Jr., 1934, A contribution to Antarctic petrography: Jour. Geology, v. 42, no. 15, p. 546–550.

_____ 1941, Notes on some Marie Byrd Land rocks: Am. Mineralogist, v. 26, no. 1, p. 42–49.

_____ 1945, The petrography of some intrusive rocks from King Edward VII and Marie Byrd Lands, Antarctica: Am. Philos. Soc. Proc., v. 89, no. 1, p. 148–151.

Wade, F. A., 1937, Petrologic and structural relations of the Edsel Ford Range, Marie Byrd Land, to other Antarctic mountains: Geol. Soc. America Bull., v. 48, no. 10, p. 1387–1396.

Wade, F. A., and Wilbanks, J. R., 1972, Geology of Marie Byrd and Ellsworth Lands, *in* Adie, R. J., ed., Antarctic geology and geophysics: Oslo, Universitetsforlaget, p. 207–214.

Warner, L. A., 1945, Structure and petrography of the southern Edsel Ford Ranges, Antarctica: Am. Philos. Soc. Proc., v. 89, no. 1, p. 78–122.

Wilbanks, J. R., 1972, Geology of the Fosdick Mountains, Marie Byrd Land, *in* Adie, R. J., ed., Antarctic geology and geophysics: Oslo, Universitetsforlaget, p. 277–284.

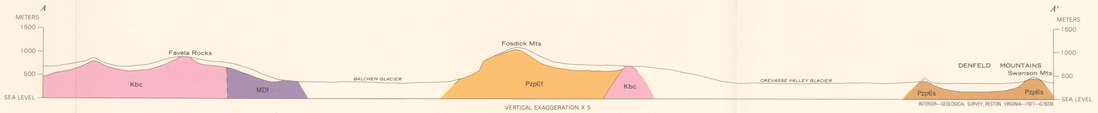

RECONNAISSANCE GEOLOGIC MAP OF THE GUEST PENINSULA QUADRANGLE, MARIE BYRD LAND, ANTARCTICA

By
F. Alton Wade, Carl A. Cathey, and Jerry B. Oldham

1977

For sale by Branch of Distribution, U.S. Geological Survey, 1200 South Eads Street, Arlington, VA 22202