

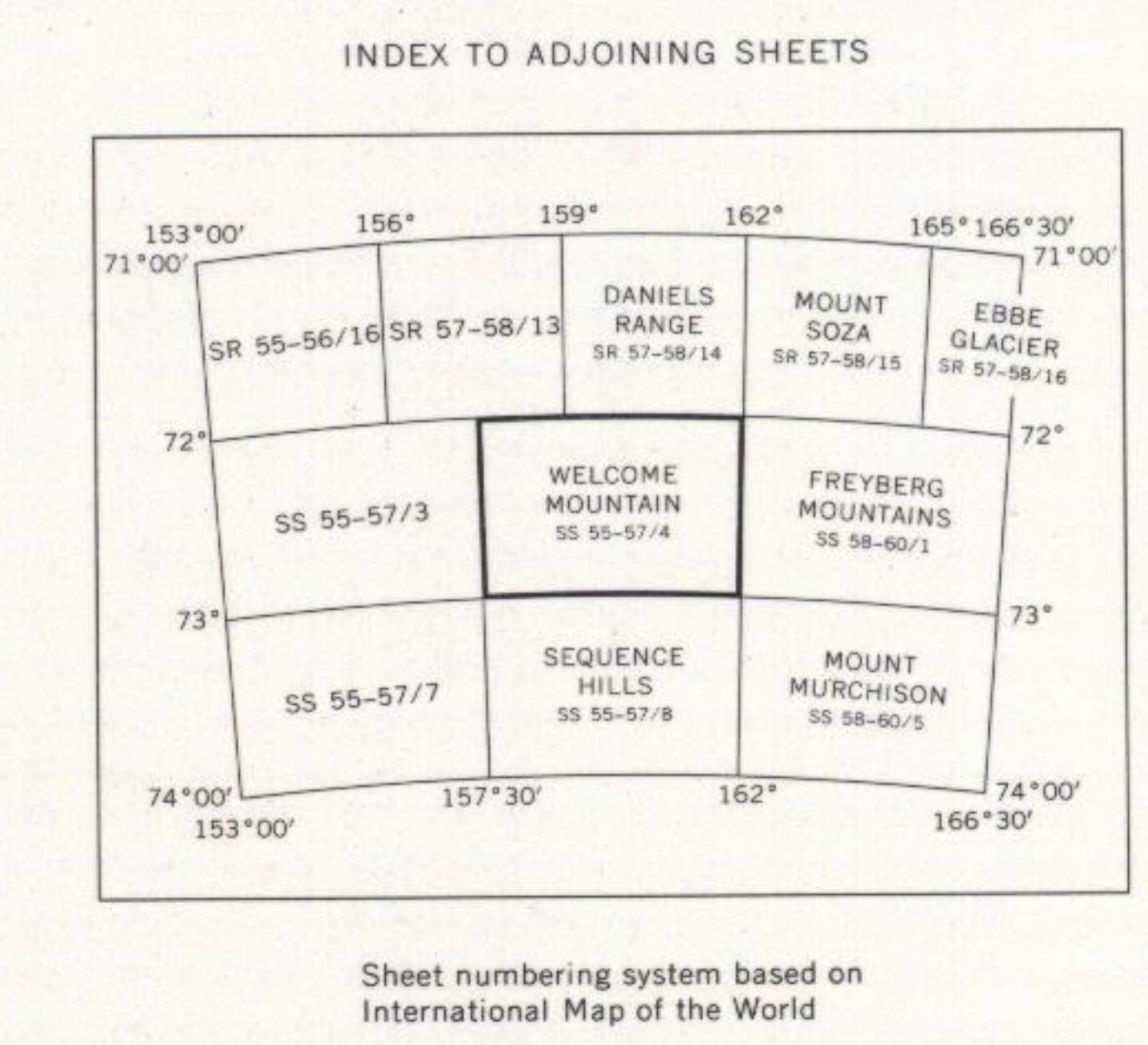
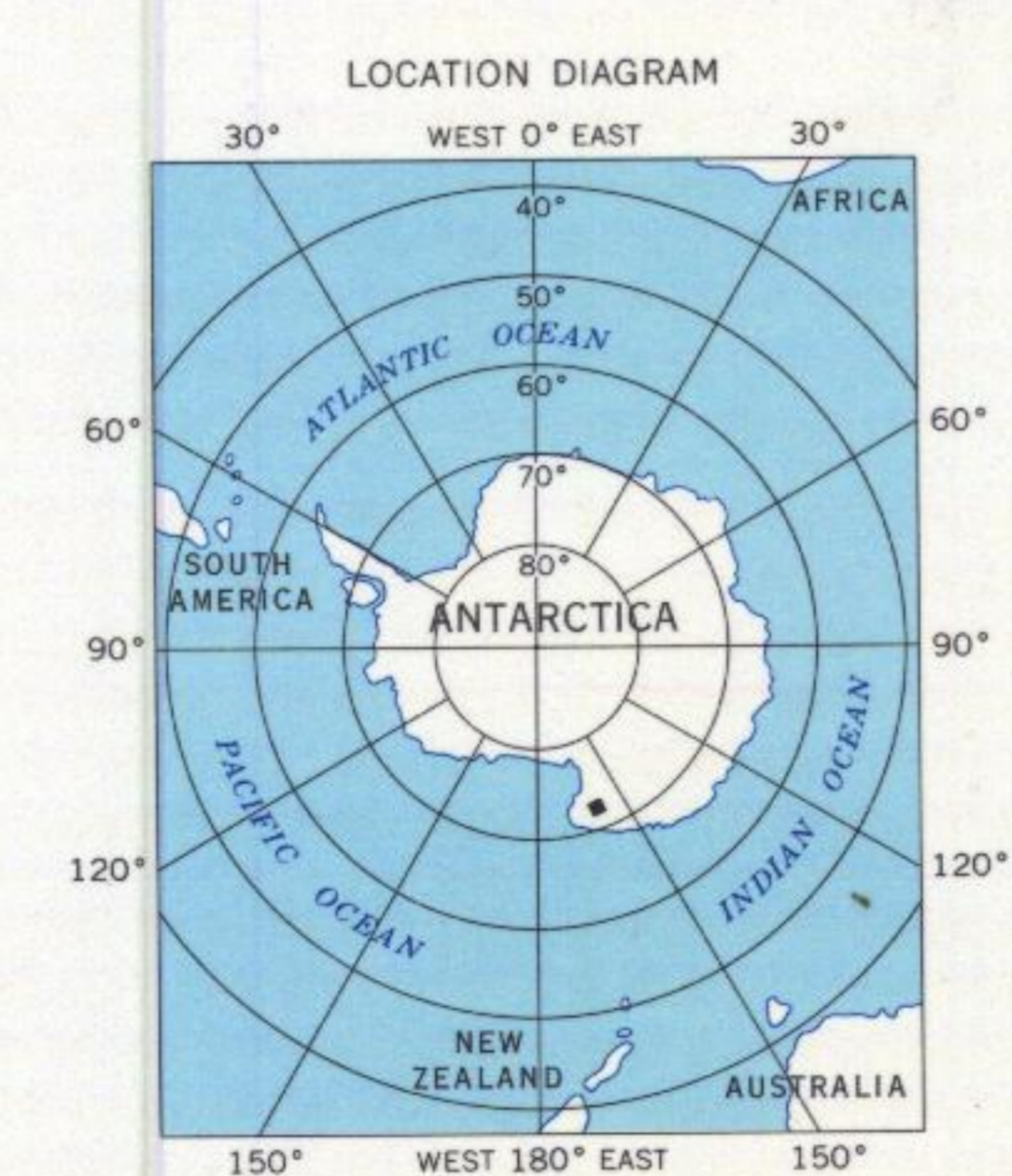
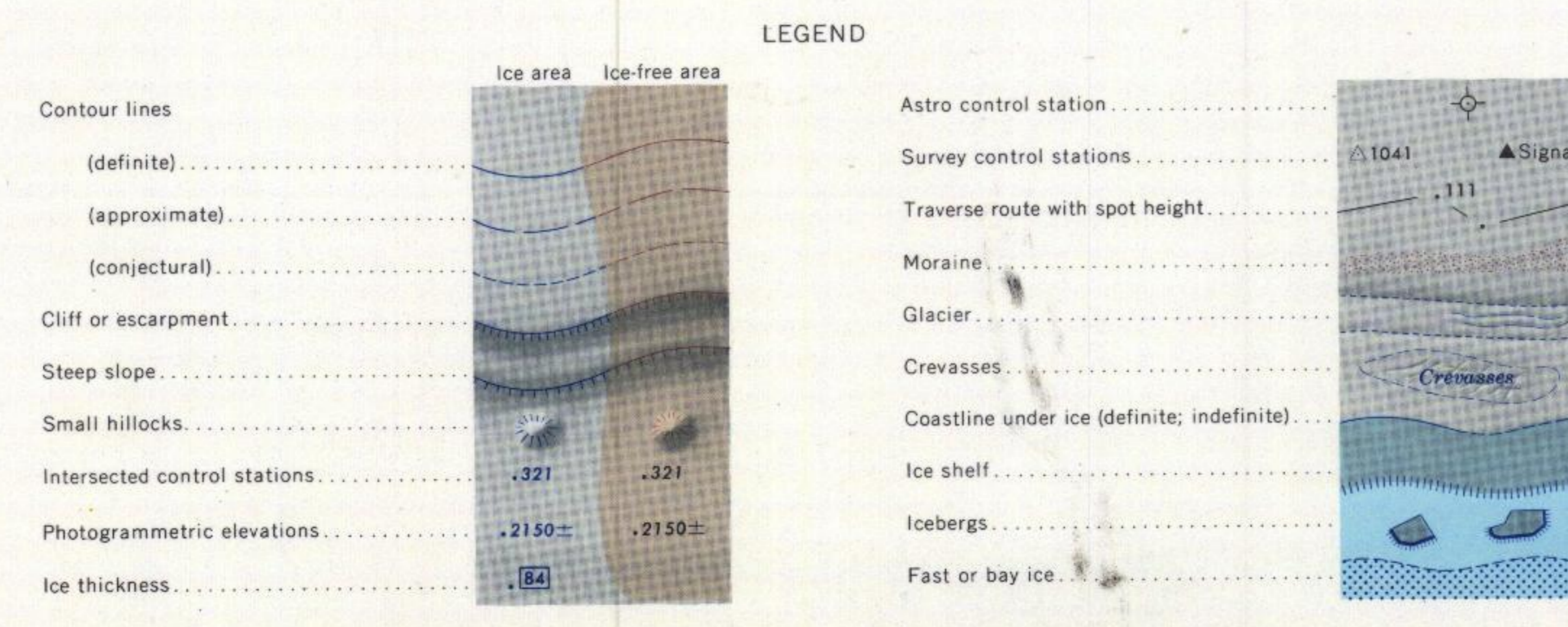
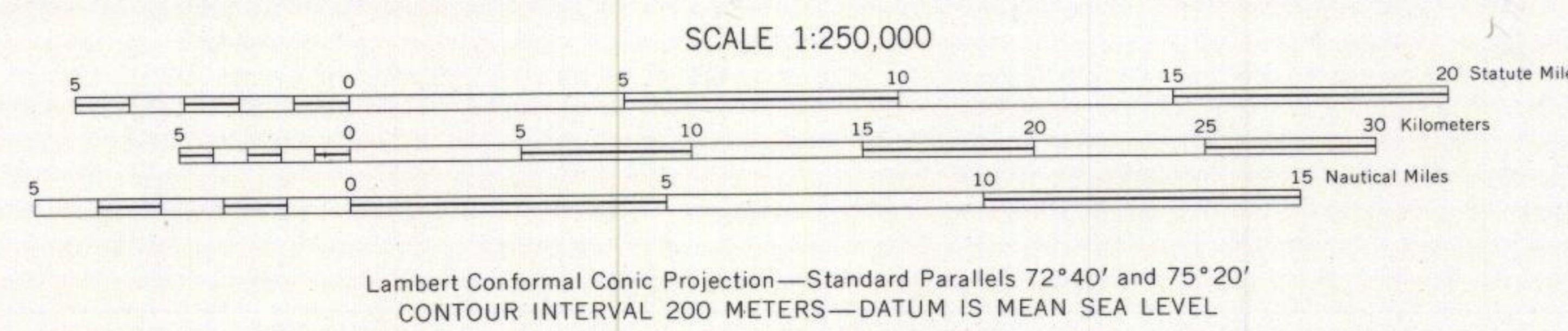
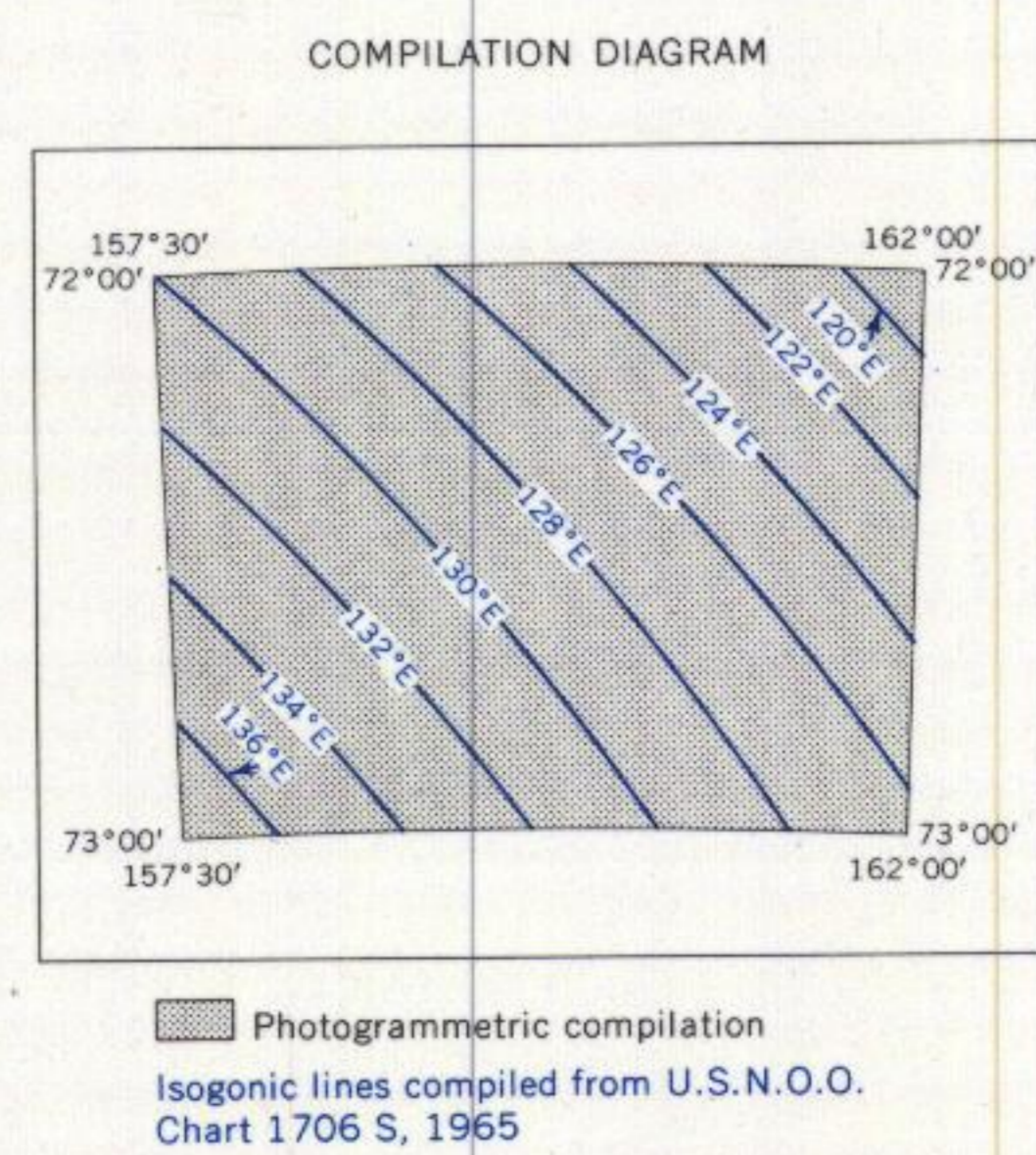


TMA NUMBER	FRAMES	FAN	HEIGHT	FOCAL LENGTH	DATE	TYPE
2926	65-210	V	19900	152.2	11-06-86	B&W
2927	2-147	V	19900	152.2	11-06-86	B&W
2928	1-151	V	19900	152.2	11-06-86	B&W
2929	1-151	V	19900	152.2	11-06-86	B&W
2931	1-131	V	19900	152.2	11-06-86	B&W



Mapped, edited, and published by the U.S. Geological Survey in cooperation with the National Science Foundation  
Control by U.S. Geological Survey  
Compiled in 1968 from U.S. Navy tricamera aerial photographs taken 1960-1962, and 1964  
Names approved by Board on Geographic Names  
Absence of the crevasse symbol does not necessarily indicate a crevasse-free area



WELCOME MOUNTAIN  
ANTARCTICA  
SS 55-57/4  
S7200—E15730/1 X 4.5

1986