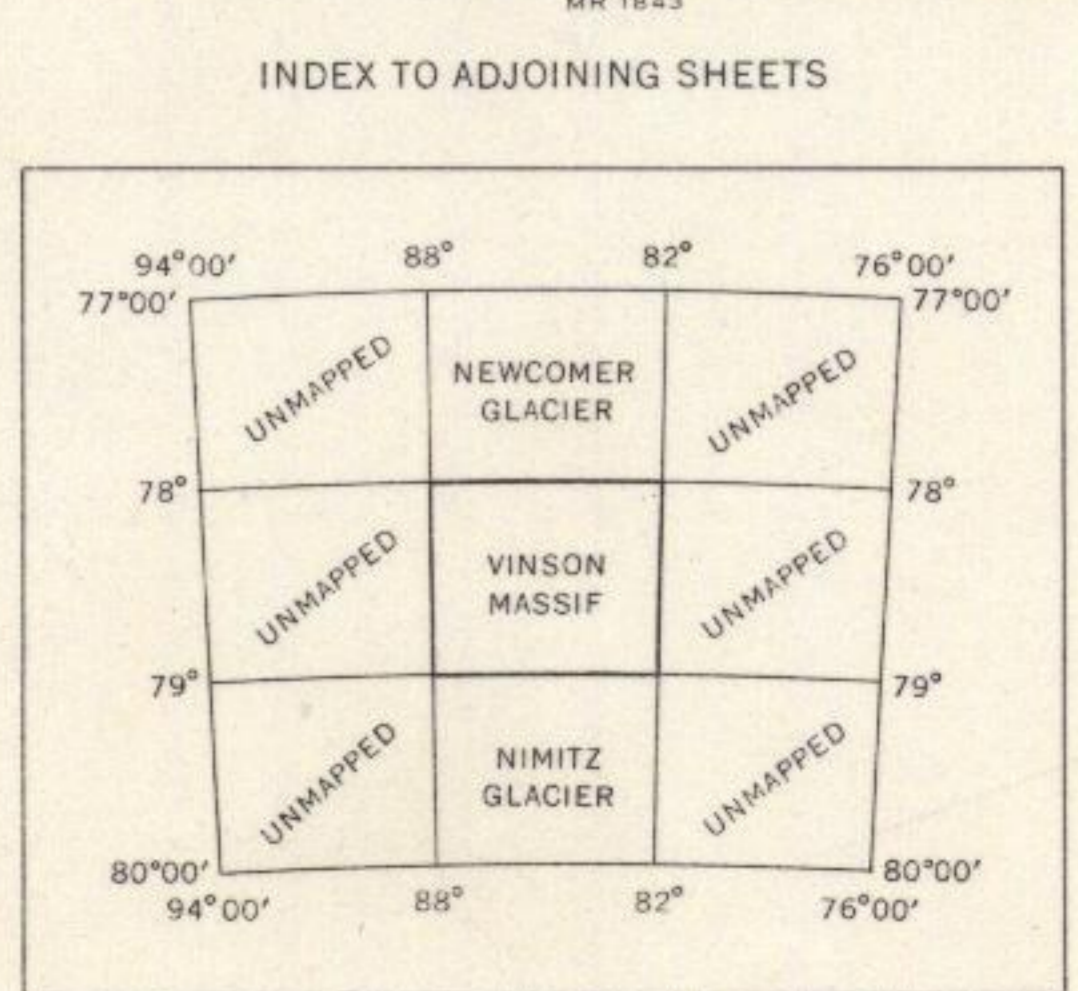


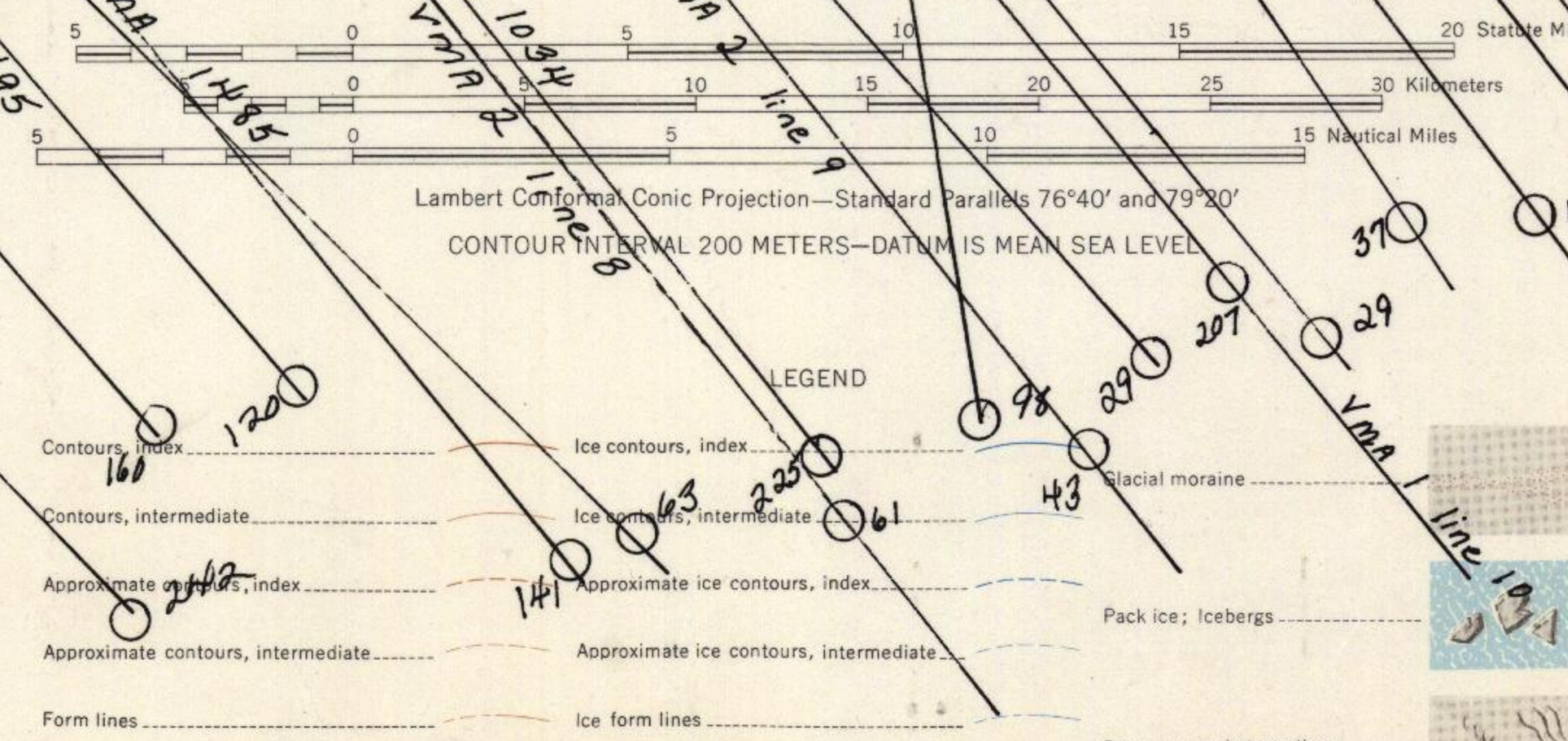
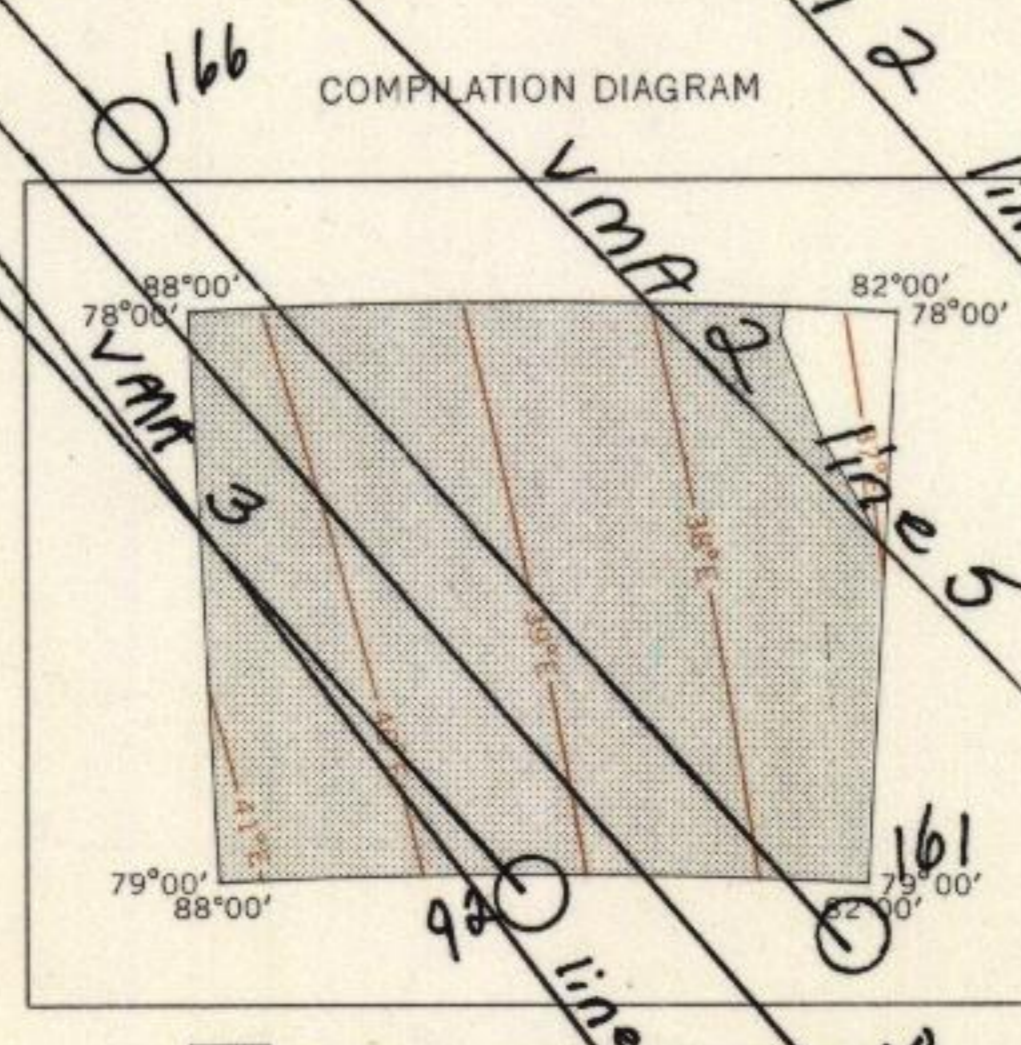


- TMA 1075
- 1496
- 1074
- 1496
- 1495
- 1485
- 1034
- 1484
- 1494
- 1073
- 1033
- 564
- 565
- 566
- 567
- 1888
- 176
- 568
- 570
- 1855
- 1883
- 1715
- 1878
- 1884
- 1714
- VMA 1
- VMA 2
- VMA 3
- VMA 8
- VMA 9

Mapped, edited, and published by the Geological Survey in cooperation with the National Science Foundation. Compiled in 1961 from U.S. Navy trimetrogon photography 1959. Control from Marie Byrd Land Traverse 1957-1958 and 88th Meridian Air-Lifted Traverse 1959-1960 by University of Wisconsin. Names approved by U.S. Board on Geographic Names. Absence of the crevasse symbol does not necessarily indicate a crevasse-free area.



2