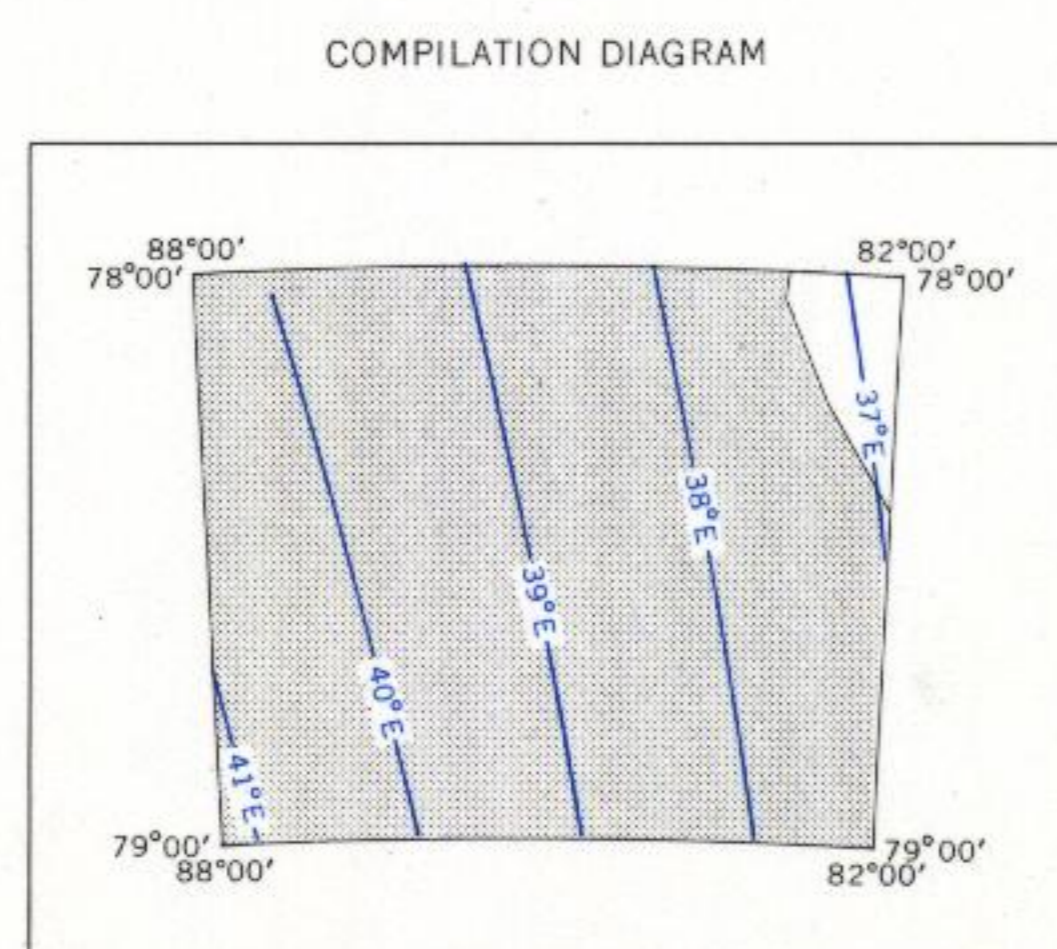
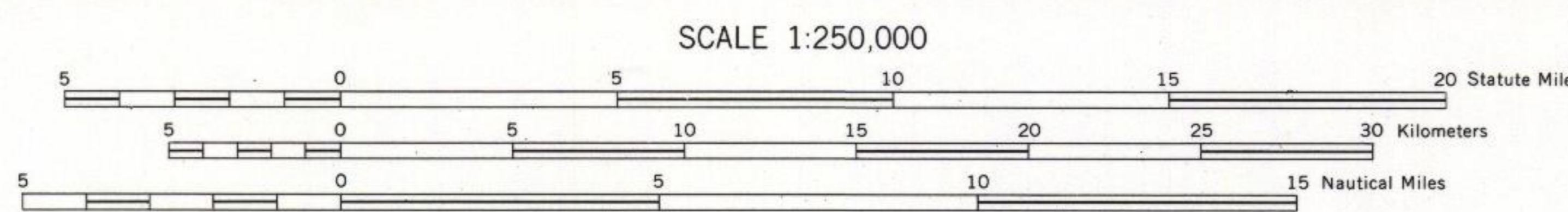


Mapped, edited, and published by the Geological Survey in cooperation with the National Science Foundation  
Compiled in 1961 from U.S. Navy trimetrogon photography 1959  
Control from Marie Byrd Land Traverse 1957-1958 and 88th Meridian Air-Lifted Traverse 1959-1960 by University of Wisconsin  
Names approved by U.S. Board on Geographic Names  
Absence of the crevasse symbol does not necessarily indicate a crevasse-free area

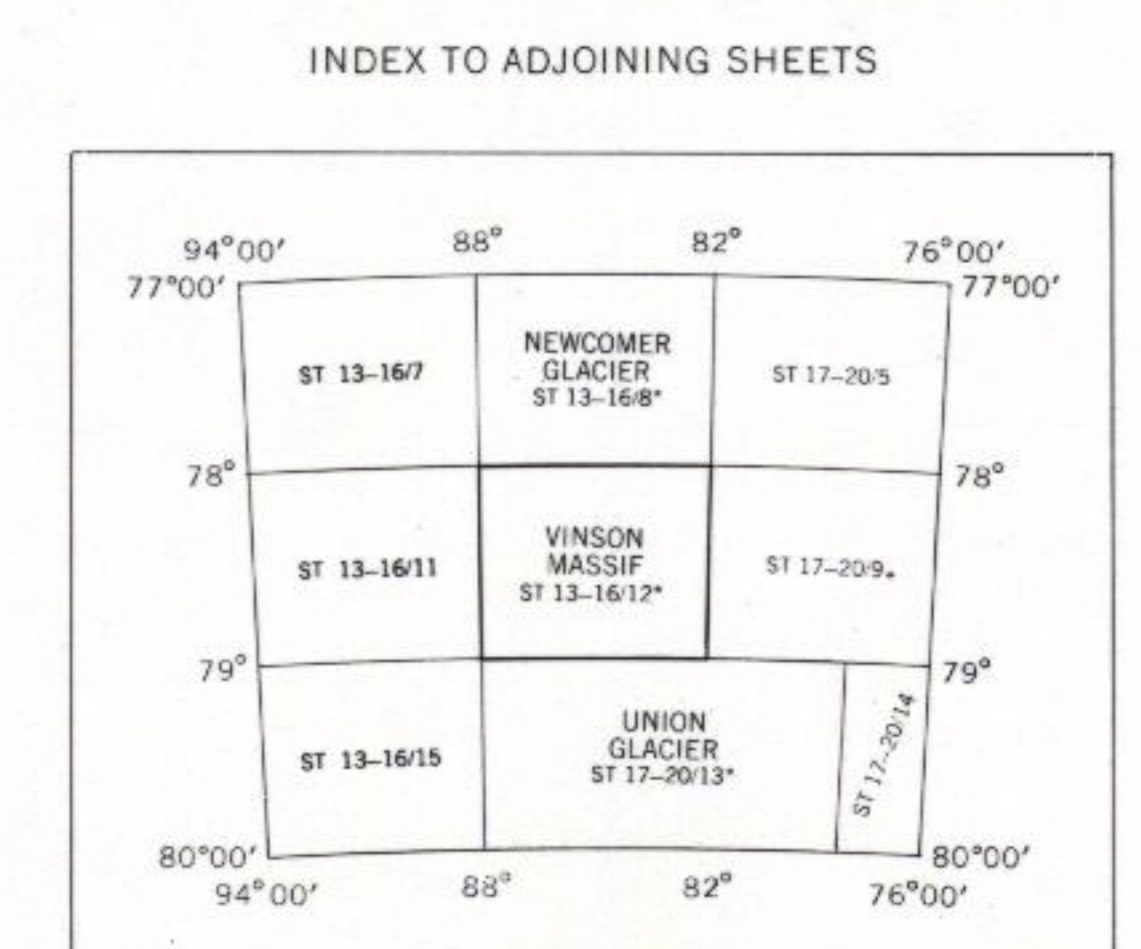
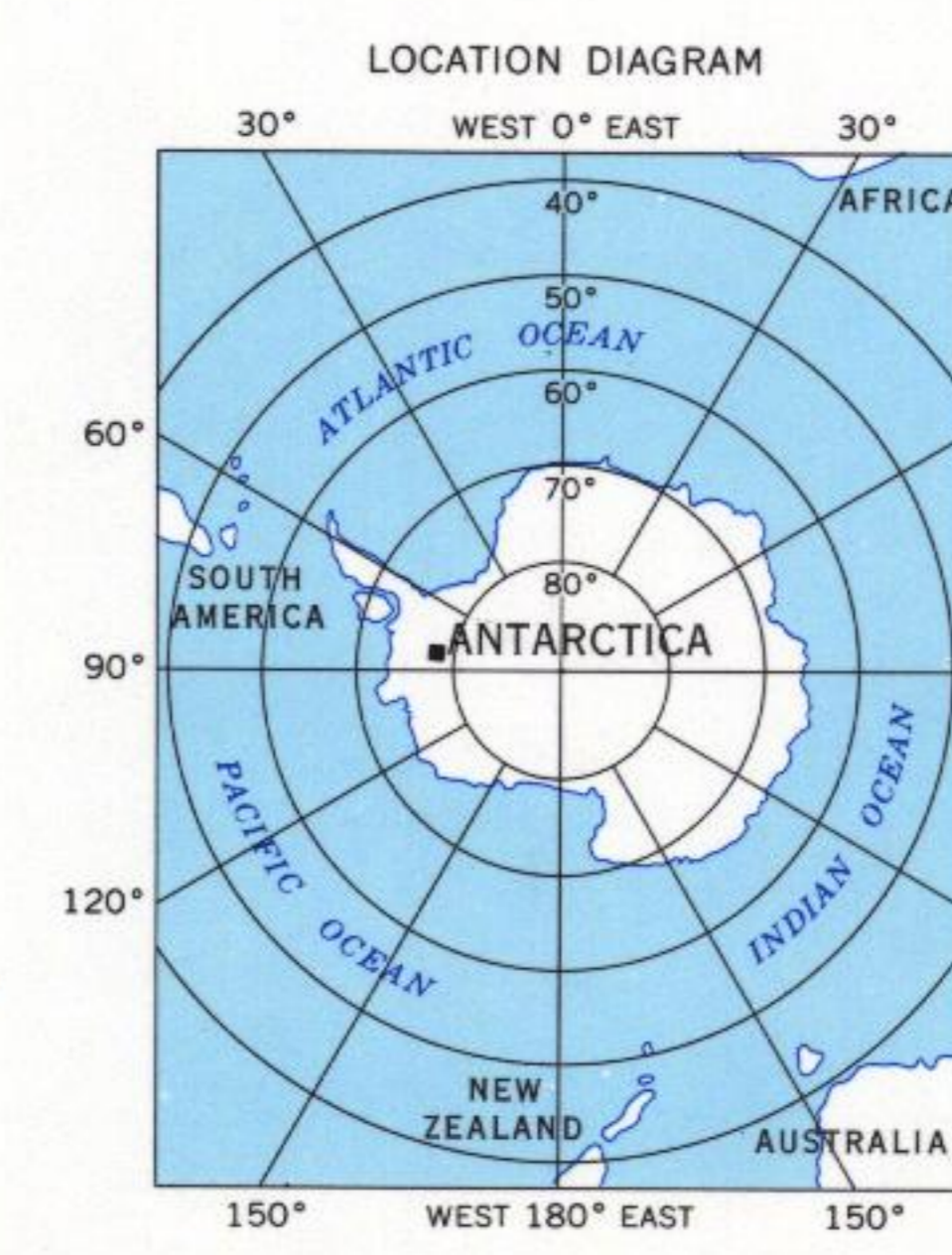


Photogrammetric compilation  
Isogonic lines compiled from U.S.N.H.G. Chart 17065, 1960



Lambert Conformal Conic Projection—Standard Parallels 76°40' and 79°20'  
CONTOUR INTERVAL 200 METERS—DATUM IS MEAN SEA LEVEL

| LEGEND  |                     |
|---|---------------------|
| Contours:<br>(definite) .....                                 | Ice area .....      |
| (approximate) .....   | Ice-free area ..... |
| Ice cliff or escarpment .....                                 | .....               |
| Steep slope on snow .....                                     | .....               |
| Ice hillock; nunatak .....                                    | .....               |
| Elevation (leveling; trigonometric) .....                     | .....               |
| Elevation (altimetric; barometric) .....                      | .....               |
| Elevation (photogrammetric) .....                             | .....               |
| Bench mark and elevation .....                                | .....               |
| Ice thickness:<br>(with surface height) .....                 | .....               |
| (without surface height) .....                                | .....               |
| Geodetic satellite station:<br>(precise; less precise) .....  | .....               |
| Astronomical station:<br>(monumented; not monumented) .....   | .....               |
| Survey control station:<br>(monumented; not monumented) ..... | .....               |
| Over-snow route .....   | .....               |
| Moraine .....   | .....               |
| Glacier .....   | .....               |
| Crevasse .....  | .....               |
| Coastline (definite; indefinite) .....                        | .....               |
| Ice shelf and front .....                                     | .....               |
| Icebergs (stranded) .....                                     | .....               |
| Fast or bay ice .....   | .....               |



VINSON MASSIF  
ANTARCTICA  
ST 15-16/12\* (82°W-88°W)  
78082-S1-TR-250  
REVISED 1988