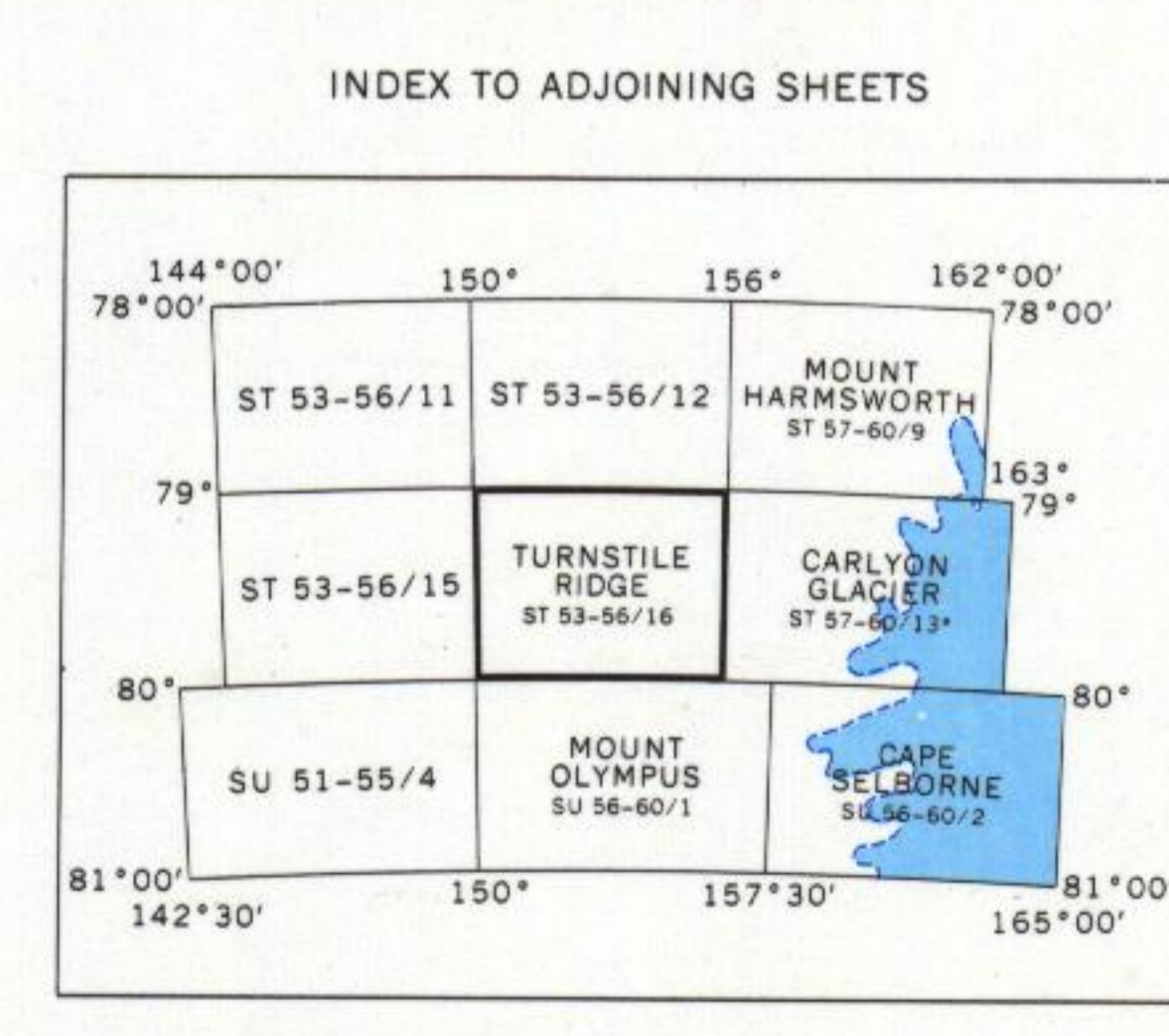
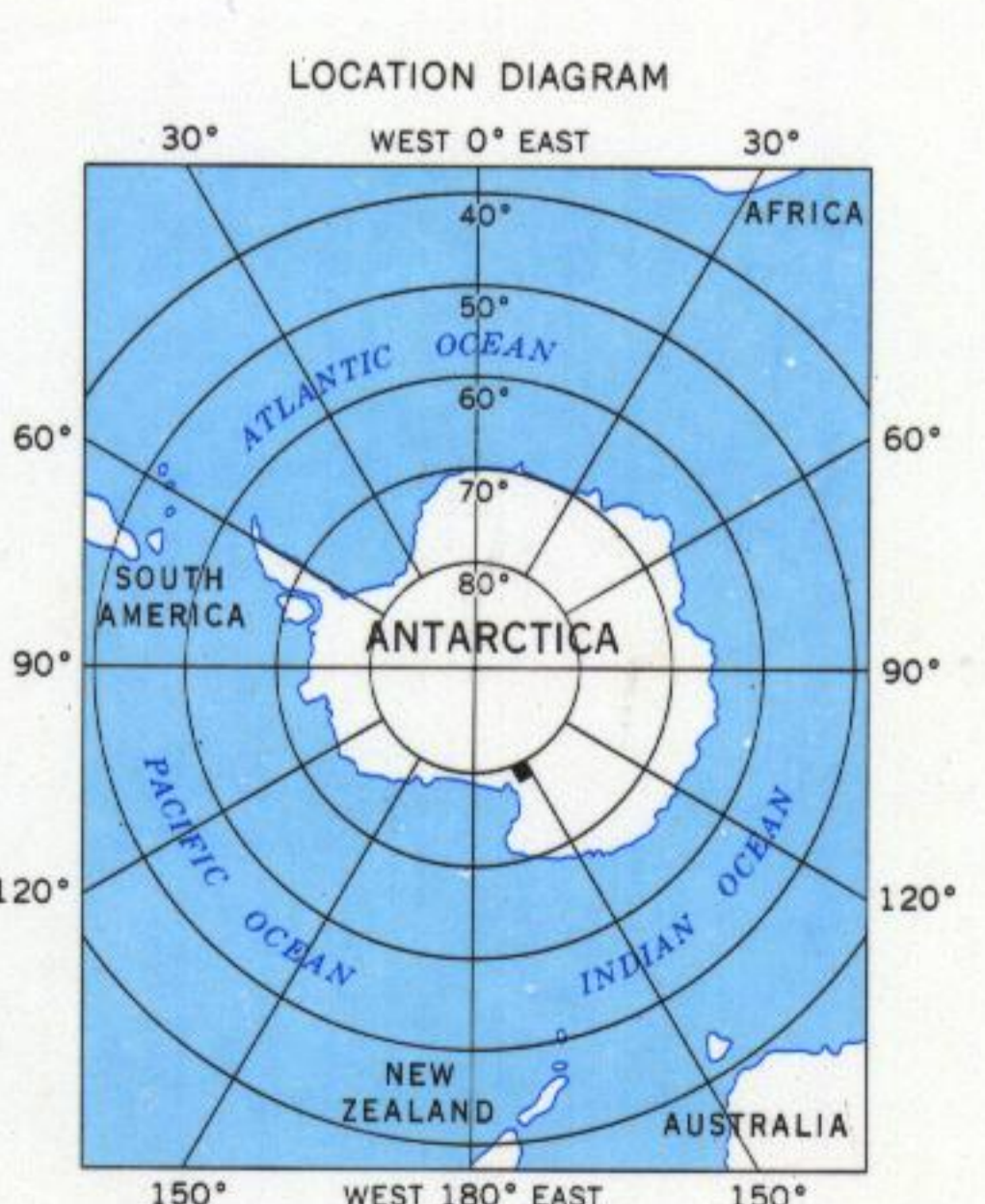
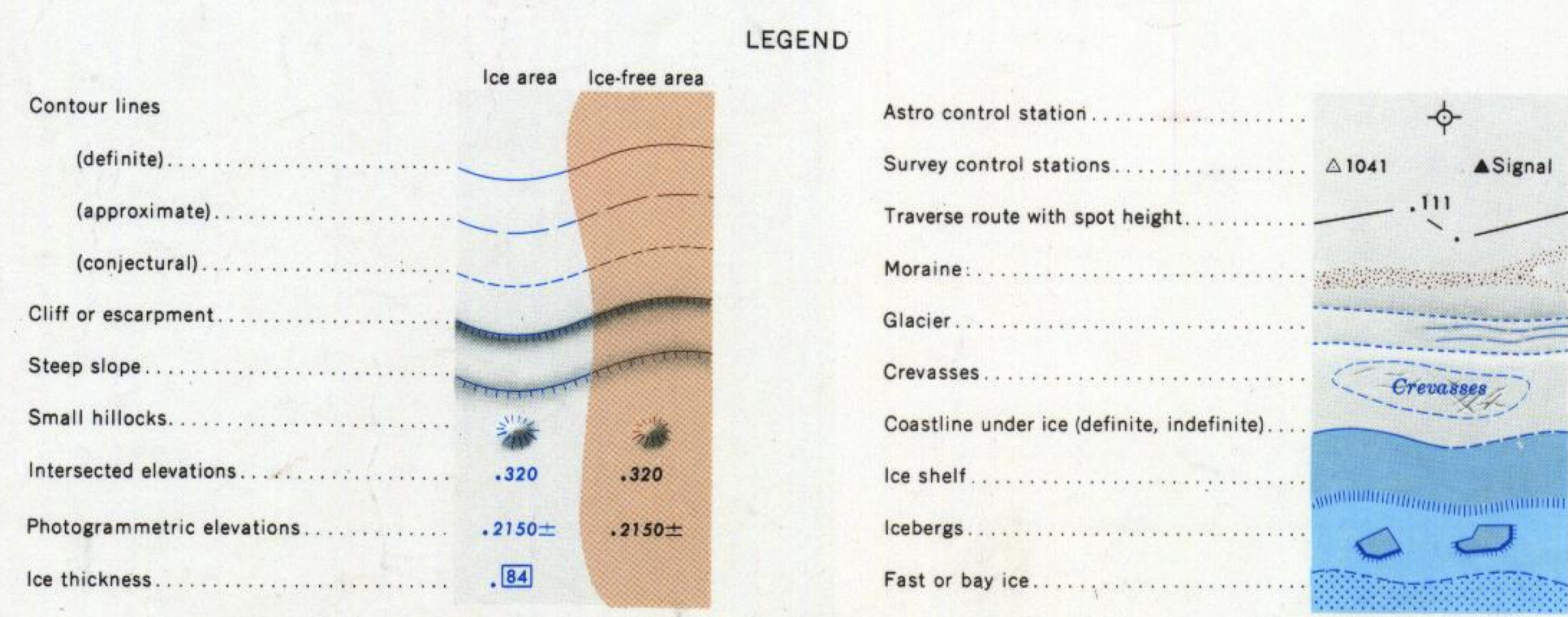
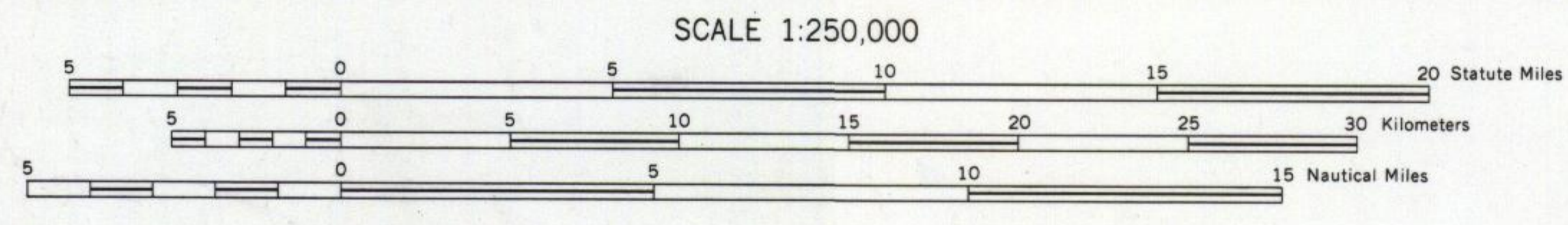
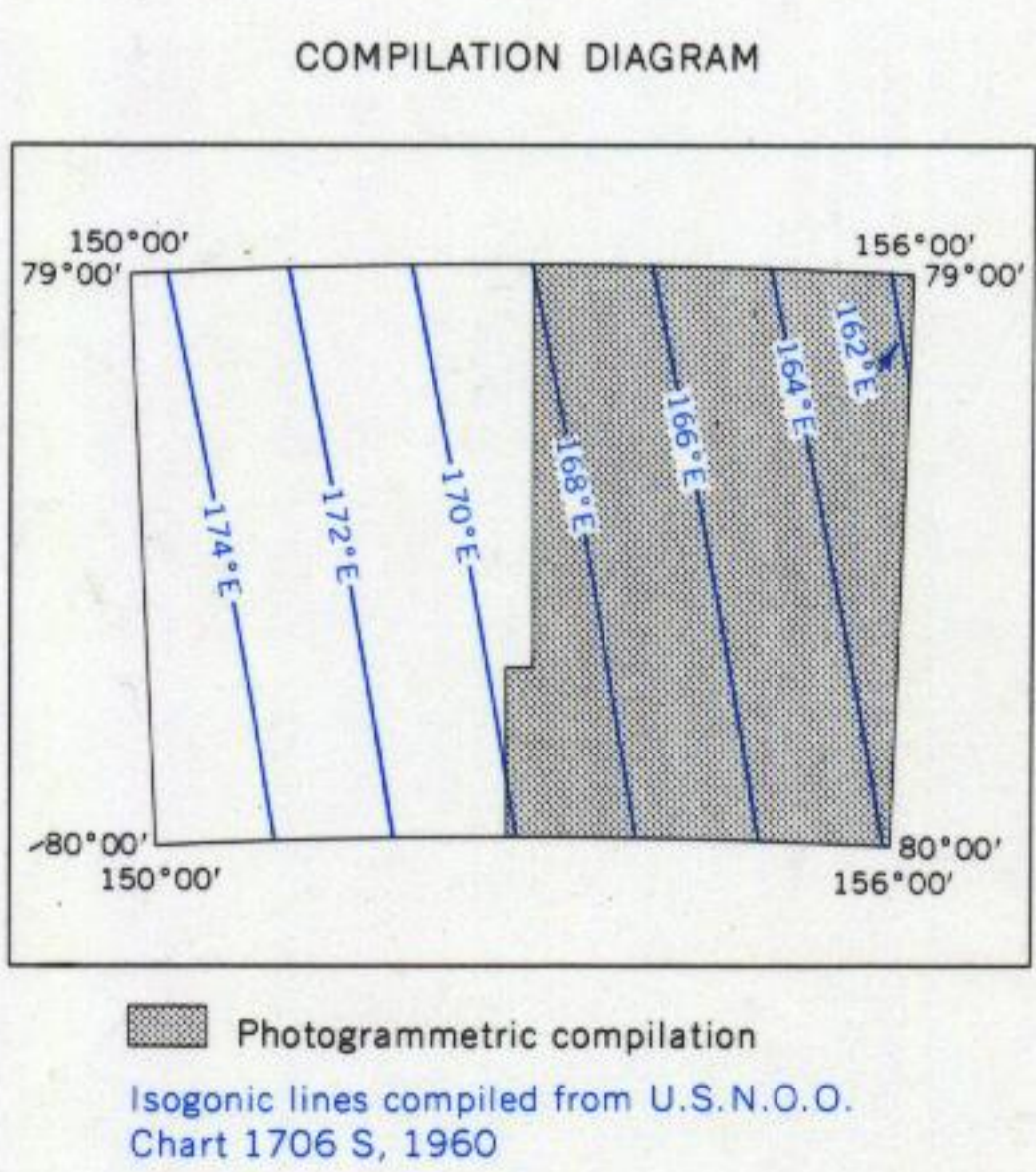


TMA NUMBER	FRAMES	FAN	HEIGHT	FOCAL LENGTH	DATE	TYPE
2451	1-13	V	18400	152.2	02-09-80	B&W
2916	1-32	V	24000	152.2	12-22-80	B&W
2917	33-61	V	24000	152.2	12-22-80	B&W
2919	67-97	V	24000	152.2	12-22-80	B&W
2920	98-131	V	24000	152.2	12-22-80	B&W
2921	132-159	V	24000	152.2	12-22-80	B&W
2922	160-194	V	24000	152.2	12-22-80	B&W
2923	195-225	V	24000	152.2	12-22-80	B&W
2924	226-238	V	24000	152.2	12-22-80	B&W

Mapped, edited, and published by the U.S. Geological Survey in cooperation with the National Science Foundation
Control by U.S. Geological Survey
Compiled in 1963 from U.S. Navy trimetrogon aerial photographs taken 1960-1961
Names approved by U.S. Board on Geographic Names
Absence of the crevasse symbol does not necessarily indicate a crevasse-free area



FOR SALE BY U.S. GEOLOGICAL SURVEY, DENVER, COLORADO 80225, OR RESTON, VIRGINIA 20192

TURNSTILE RIDGE
ANTARCTICA
ST 53-56/16
79204-S1-TR-250
REVISED 1988

1980