
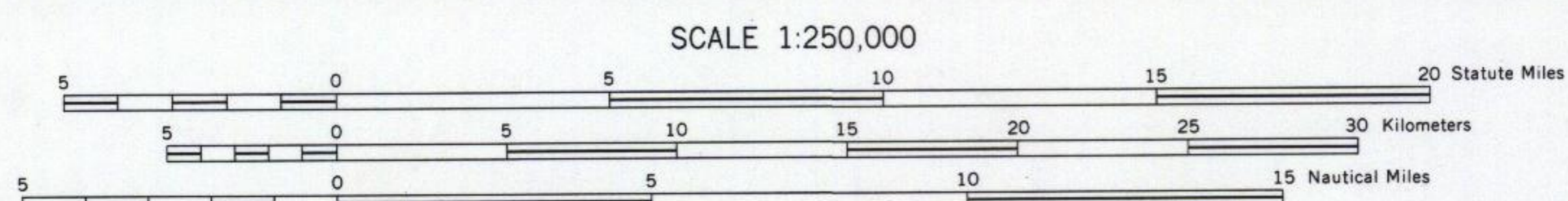
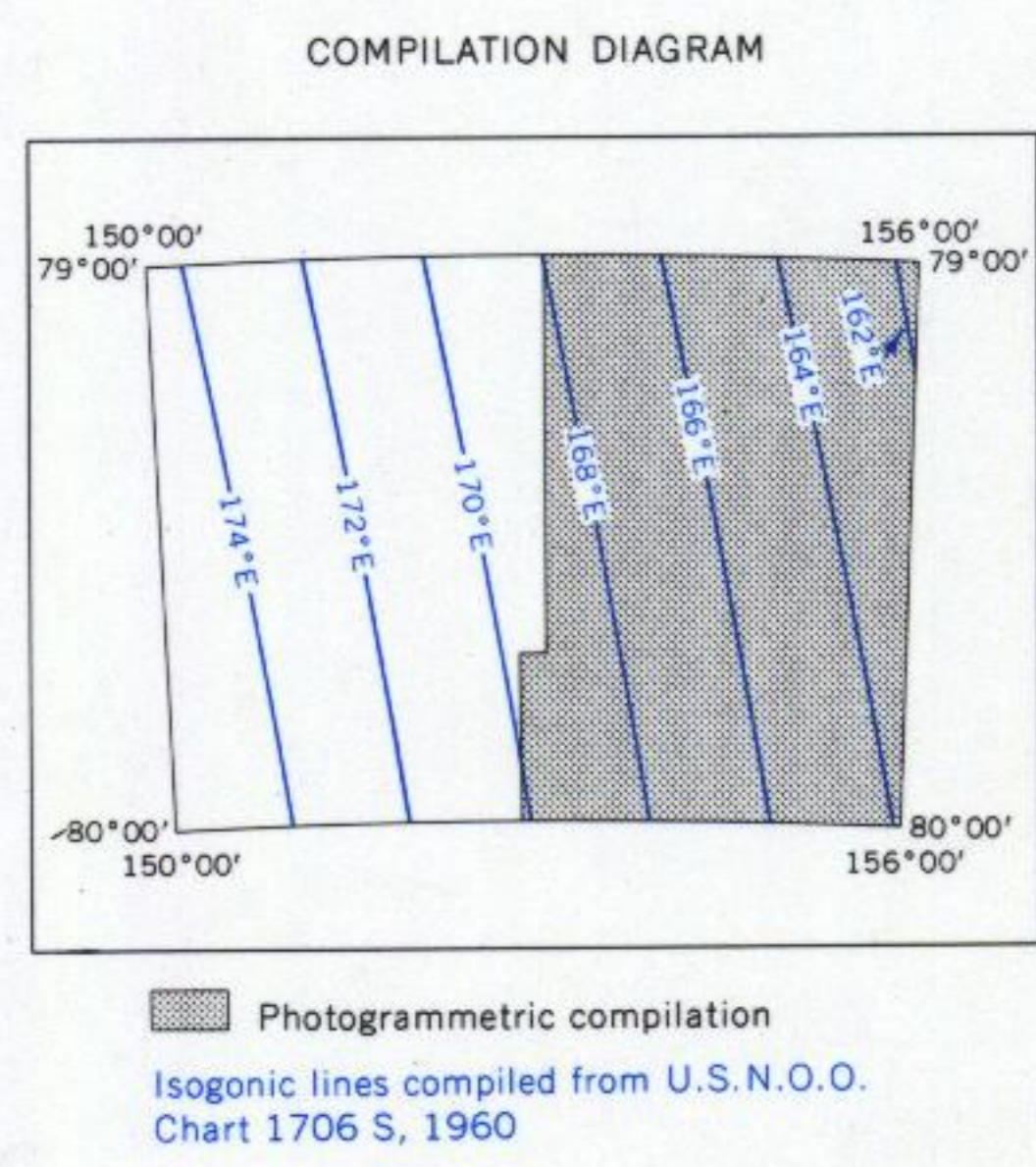


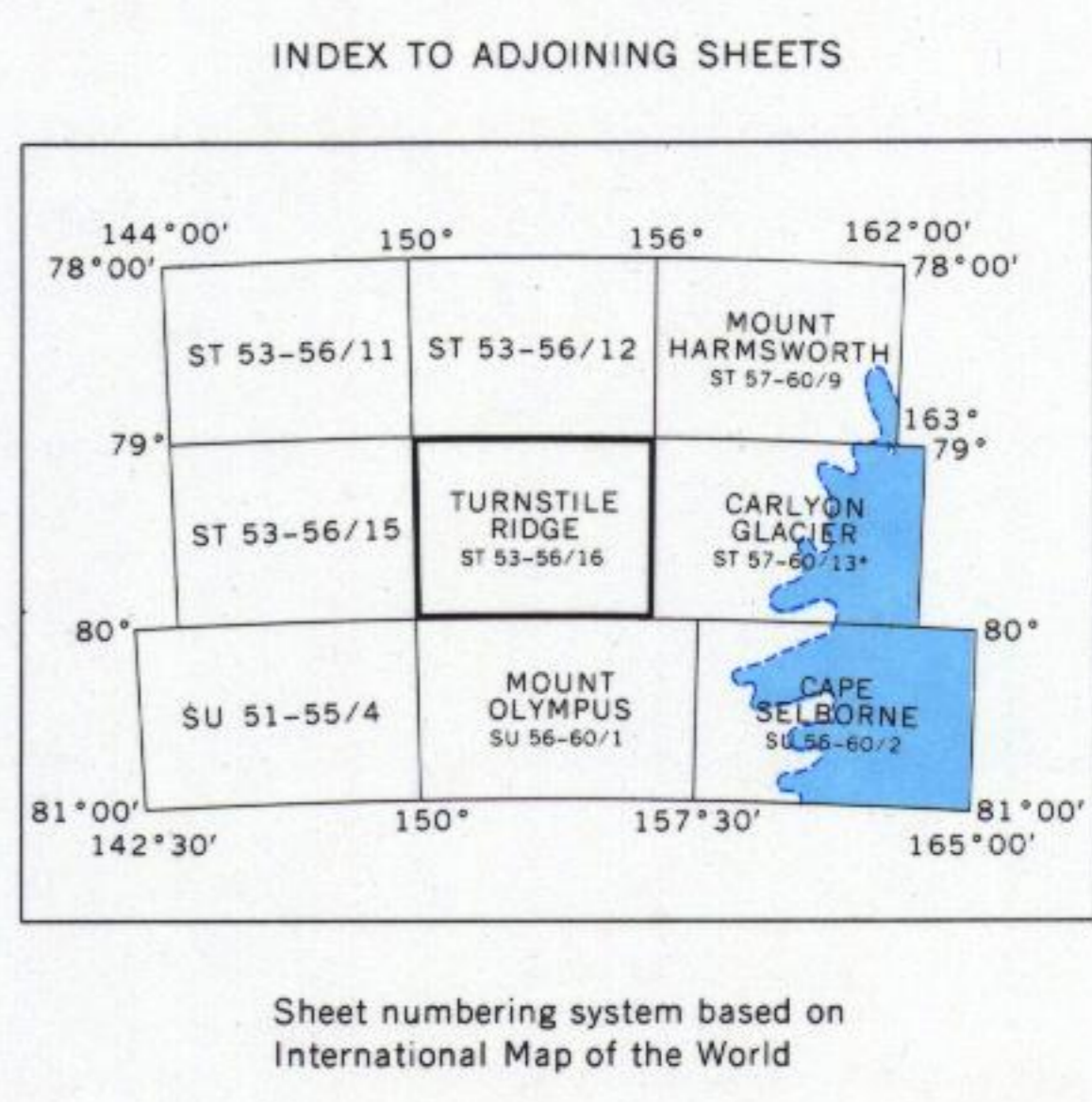
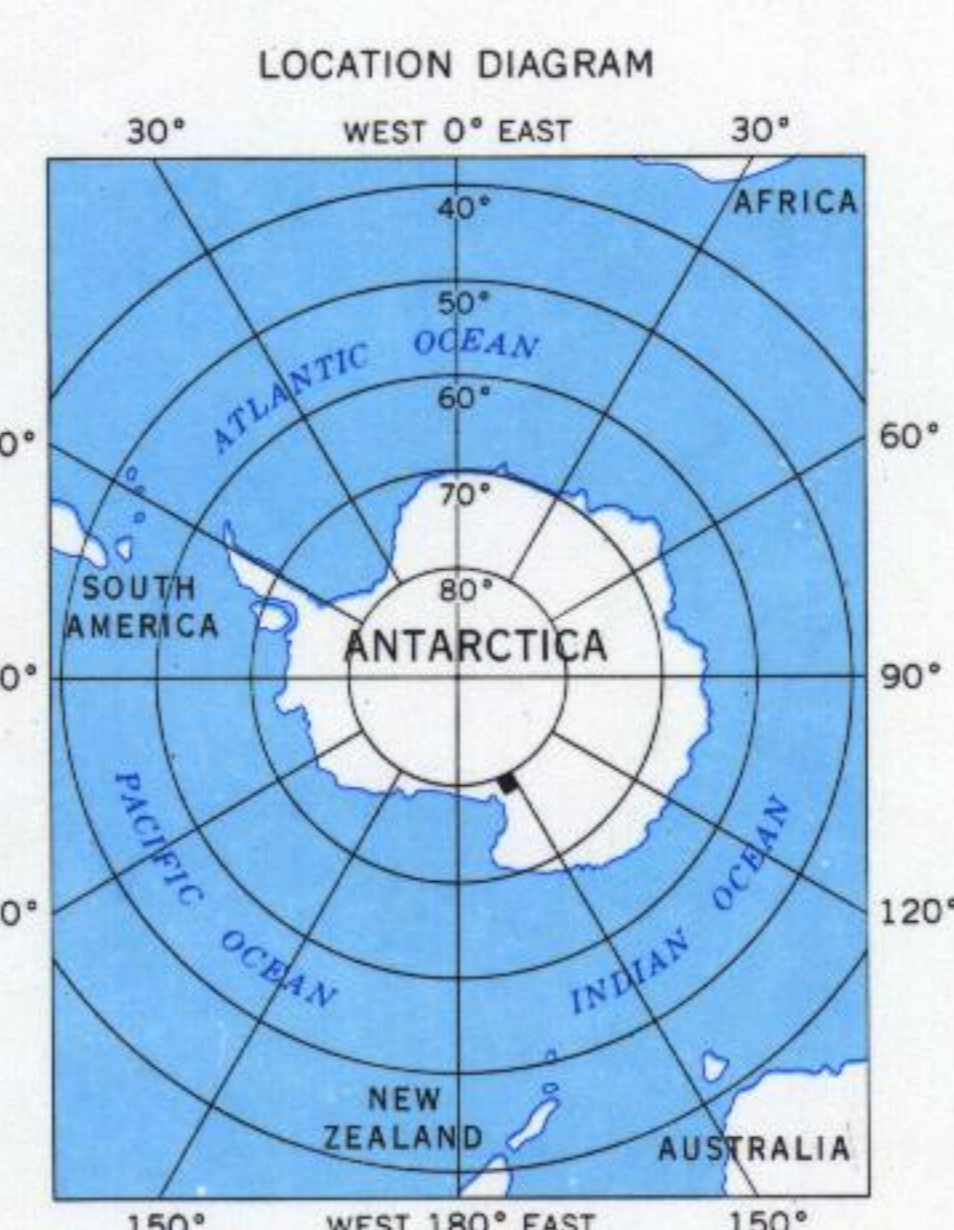
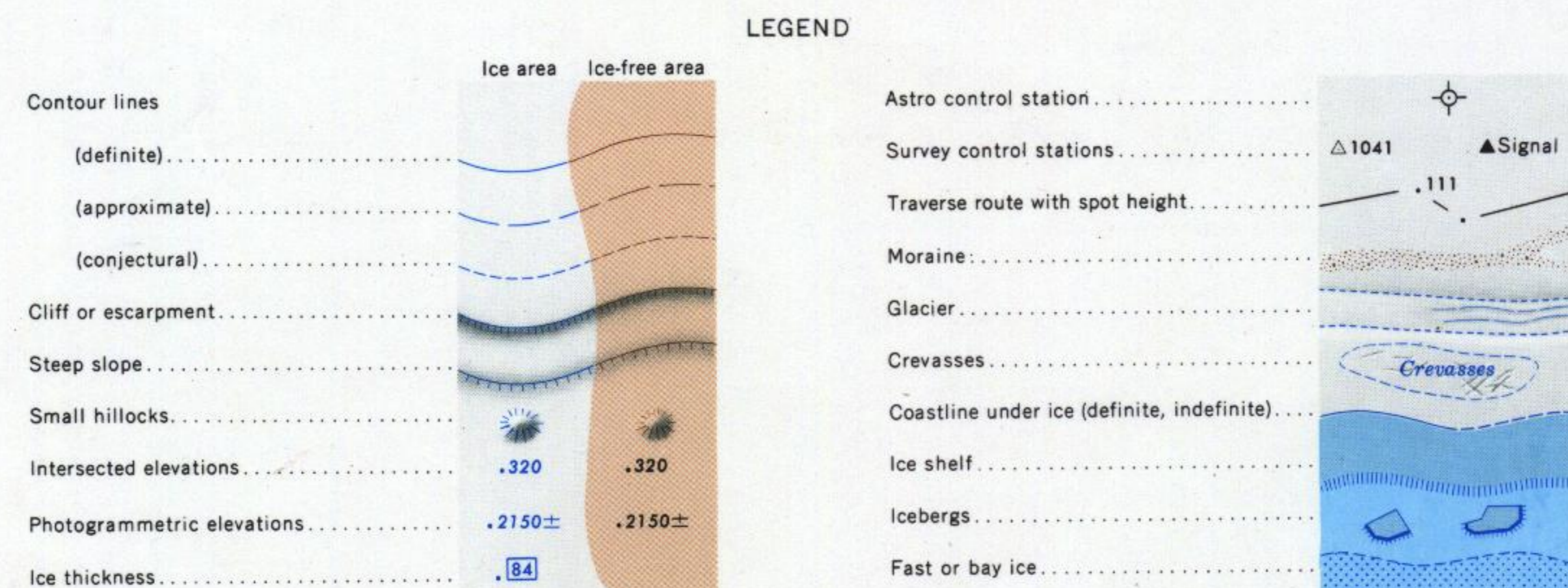
TMA NUMBER	FRAMES	FAN HEIGHT	FOCAL LENGTH	DATE	TYPE
3096	49-54	V 25000	152.87	11-15-93	B&W
3097	55-64	V 25000	152.87	11-15-93	B&W



Mapped, edited, and published by the U.S. Geological Survey in cooperation with the National Science Foundation Control by U. S. Geological Survey Compiled in 1963 from U. S. Navy trimetrogon aerial photographs taken 1960-1961 Names approved by U. S. Board on Geographic Names Absence of the crevasse symbol does not necessarily indicate a crevasse-free area



Lambert Conformal Conic Projection—Standard Parallels 76°40' and 79°20'  
CONTOUR INTERVAL 200 METERS—DATUM IS MEAN SEA LEVEL



FOR SALE BY U. S. GEOLOGICAL SURVEY, DENVER, COLORADO 80225, OR RESTON, VIRGINIA 22092.

1993

TURNSTILE RIDGE  
ANTARCTICA  
ST 53-56/16  
79204-S1-TR-250  
REVISED 1988