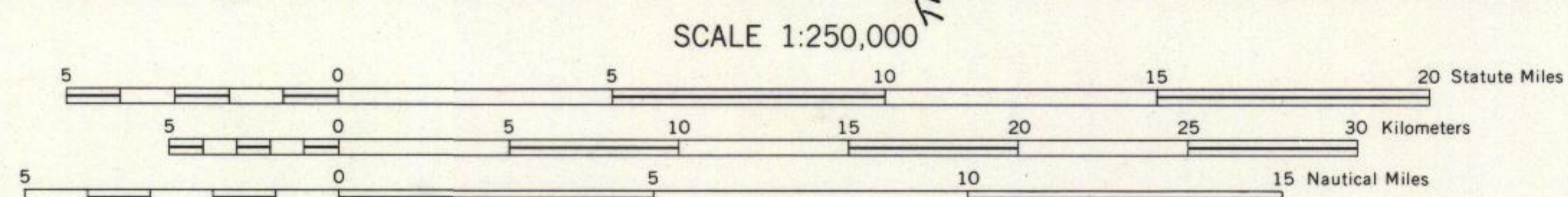
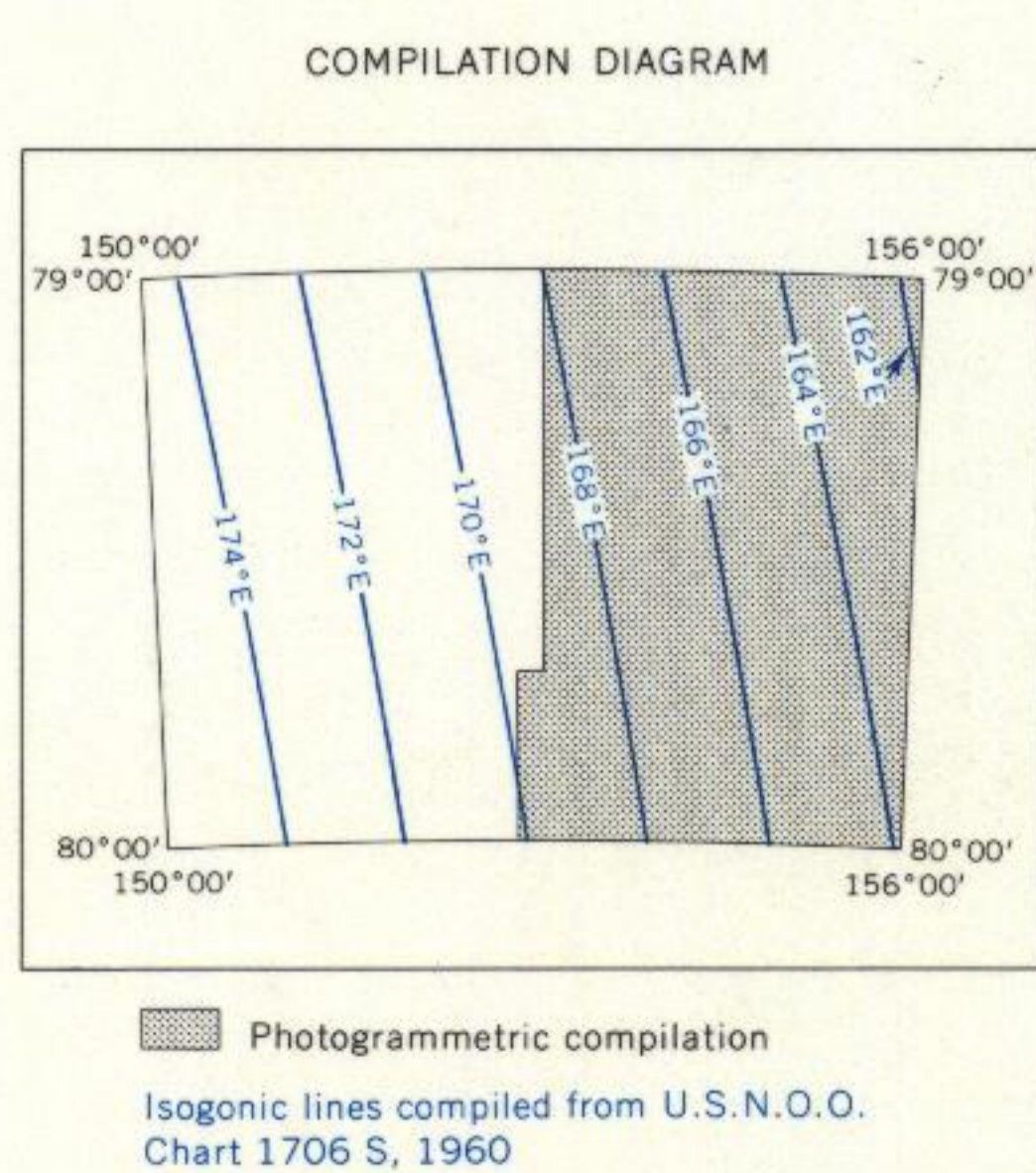
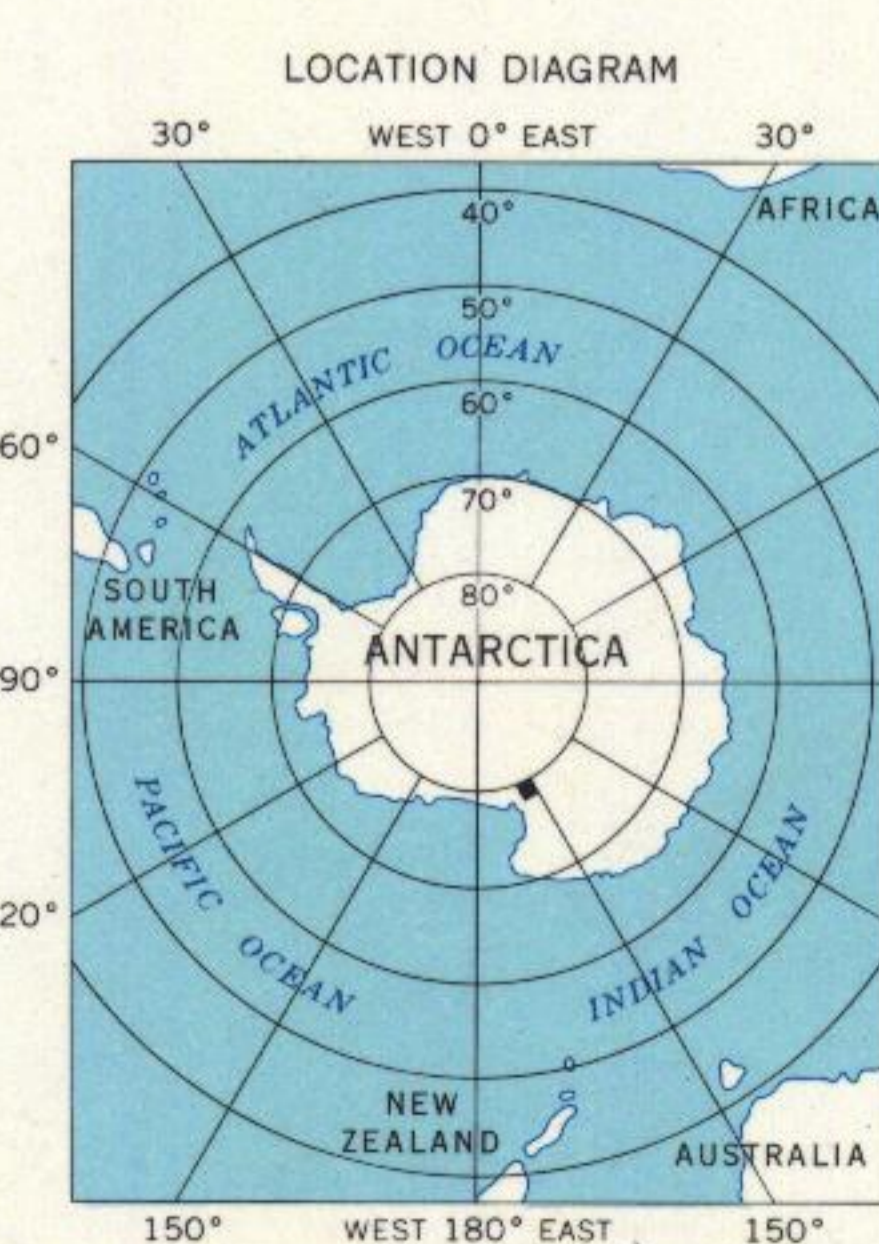
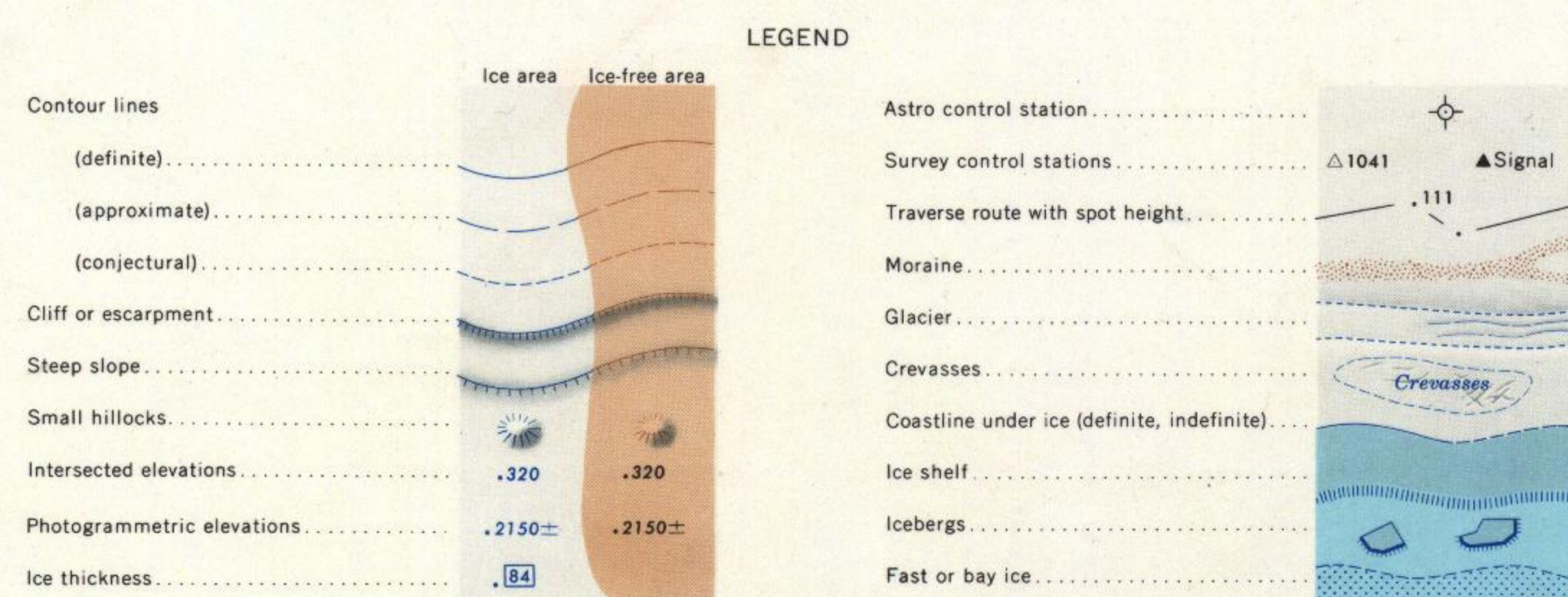


TMA 939
851
852
756
750
755
995
516
1003
RUNS 1-7 Can 4780

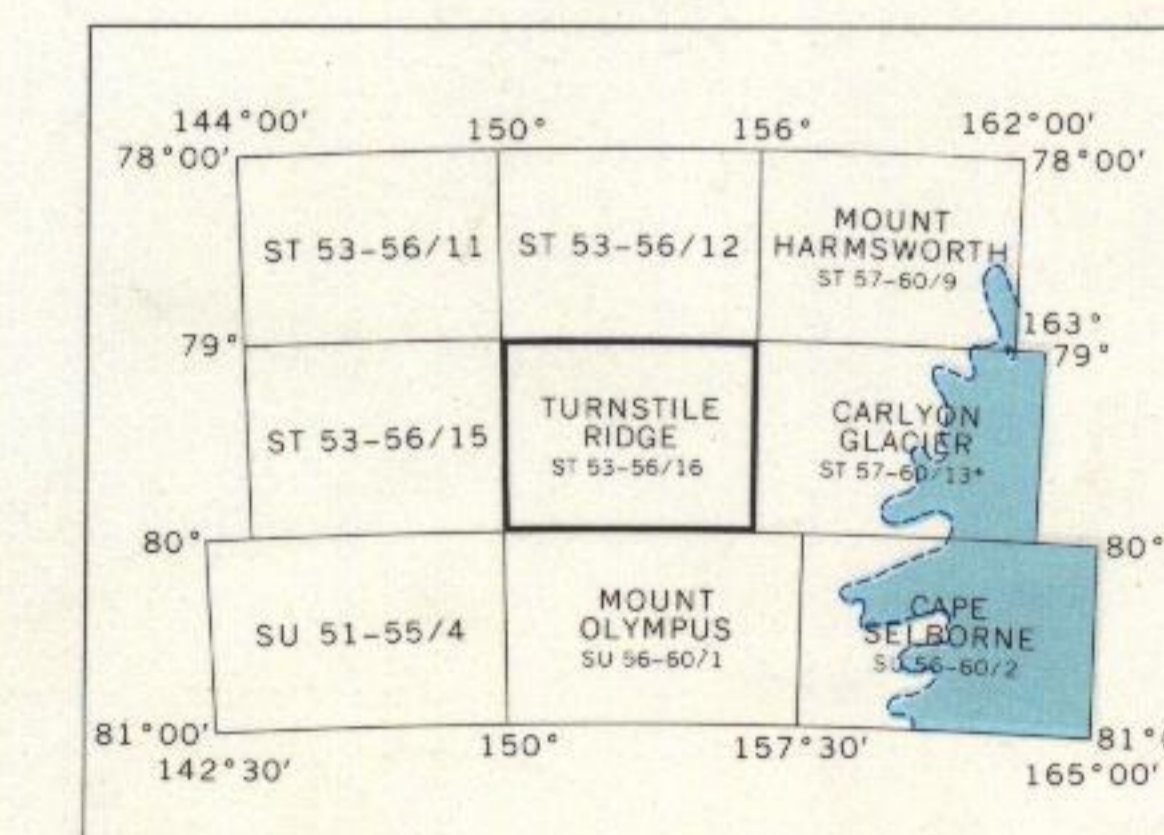
Mapped, edited, and published by the U.S. Geological Survey in cooperation with the National Science Foundation Control by U.S. Geological Survey
Compiled in 1963 from U.S. Navy trimetrogon aerial photographs taken 1960-1961
Names approved by U.S. Board on Geographic Names
Absence of the crevasse symbol does not necessarily indicate a crevasse-free area



Lambert Conformal Conic Projection—Standard Parallels 76°40' and 79°20'
CONTOUR INTERVAL 200 METERS—DATUM IS MEAN SEA LEVEL



INDEX TO ADJOINING SHEETS



Sheet numbering system based on International Map of the World

TURNSTILE RIDGE
ANTARCTICA
ST 63-56/16
S7900—E15000/1X6

#28